

\$1,761,467.00

BID OF C.P.R., INC.

2024

PROPOSAL, CONTRACT, BOND AND SPECIFICATIONS

FOR

ANNUAL CONSTRUCTION & RECONSTRUCTION OF CONCRETE SIDEWALK &
INCIDENTAL CONCRETE CURB & GUTTER WORK ORDERED (DISTRICT 11) BY
THE COMMON COUNCIL

CONTRACT NO. 8753

MUNIS NO. 14815

IN

MADISON, DANE COUNTY, WISCONSIN

AWARDED BY THE COMMON COUNCIL
MADISON, WISCONSIN ON APRIL 16, 2024

CITY ENGINEERING DIVISION
1600 EMIL STREET
MADISON, WISCONSIN 53713

<https://bidexpress.com/login>


**ANNUAL CONSTRUCTION & RECONSTRUCTION OF CONCRETE SIDEWALK &
INCIDENTAL CONCRETE CURB & GUTTER WORK ORDERED (DISTRICT 11) BY
THE COMMON COUNCIL
CONTRACT NO. 8753**

INDEX

SECTION A: ADVERTISEMENT FOR BIDS AND INSTRUCTIONS TO BIDDERSA-1
SECTION B: PROPOSAL SECTION..... B-1
SECTION C: SMALL BUSINESS ENTERPRISE C-1
SECTION D: SPECIAL PROVISIONS..... D-1
SECTION E: BIDDER'S ACKNOWLEDGEMENT E-1
SECTION F: BEST VALUE CONTRACTING F-1
SECTION G: BID BOND G-1
SECTION H: AGREEMENT..... H-1
SECTION I: PAYMENT AND PERFORMANCE BOND I-1

This Proposal, and Agreement have
been prepared by:

**CITY ENGINEERING DIVISION
CITY OF MADISON
MADISON, DANE COUNTY, WISCONSIN**



James M. Wolfe, P.E., City Engineer

JMW: wjm

SECTION A: ADVERTISEMENT FOR BIDS AND INSTRUCTIONS TO BIDDERS

REQUEST FOR BID FOR PUBLIC WORKS CONSTRUCTION CITY OF MADISON, WISCONSIN

A BEST VALUE CONTRACTING MUNICIPALITY

| | |
|--|--|
| PROJECT NAME: | ANNUAL CONSTRUCTION & RECONSTRUCTION OF CONCRETE SIDEWALK & INCIDENTAL CONCRETE CURB & GUTTER WORK ORDERED (DISTRICT 11) BY THE COMMON COUNCIL |
| CONTRACT NO.: | 8753 |
| SBE GOAL | 5% |
| BID BOND | 5% |
| SBE PRE BID MEETING (2:00 P.M.) | March 14, 2024 |
| PREQUALIFICATION APPLICATION DUE (2:00 P.M.) | March 14, 2024 |
| BID SUBMISSION (2:00 P.M.) | March 21, 2024 |
| BID OPEN (2:30 P.M.) | March 21, 2024 |
| PUBLISHED IN WSJ | March 7 & 14, 2024 |

SBE PRE BID MEETING: Pre-Bid Meetings are being held virtually. Advance registration is required. Visit the SBE Meeting web page on Engineering's web site:

<https://www.cityofmadison.com/engineering/developers-contractors/contractors/how-to-bid-public-works-contracts/small-business>.

Questions regarding SBE Program requirements may be directed to Tracy Lomax, Affirmative Action Division. Tracy may be reached at (608) 267-8634, or by email, TLomax@cityofmadison.com.

PREQUALIFICATION APPLICATION: Forms are available on our website, www.cityofmadison.com/engineering/developers-contractors/contractors/how-to-get-prequalified. If not currently prequalified in the categories listed in Section A, an amendment to your Prequalification will need to be submitted prior to the same due date. Postmark is not applicable.

BIDS TO BE SUBMITTED: by hand to 1600 EMIL ST., MADISON, WI 53713 or online at www.bidexpress.com.

Bids may be submitted on line through Bid Express or in person at 1600 Emil St. The bids will be posted on line after the bid opening. If you have any questions, please call Alane Boutelle at (608) 267-1197, or John Fahrney at (608) 266-9091.

STANDARD SPECIFICATIONS

The City of Madison's Standard Specifications for Public Works Construction - 2024 Edition, as supplemented and amended from time to time, forms a part of these contract documents as if attached hereto.

These standard specifications are available on the City of Madison Public Works website, www.cityofmadison.com/engineering/developers-contractors/standard-specifications.

The Contractor shall review these Specifications prior to preparation of proposals for the work to be done under this contract, with specific attention to Article 102, "BIDDING REQUIREMENTS AND CONDITIONS" and Article 103, "AWARD AND EXECUTION OF THE CONTRACT." For the convenience of the bidder, below are highlights of three subsections of the specifications.

SECTION 102.1: PRE-QUALIFICATION OF BIDDERS

In accordance with Wisconsin State Statutes 66.0901 (2) and (3), all bidders must submit to the Board of Public Works proof of responsibility on forms furnished by the City. The City requires that all bidders be qualified on a biennial basis.

Bidders must present satisfactory evidence that they have been regularly engaged in the type of work specified herein and they are fully prepared with necessary capital, materials, machinery and supervisory personnel to conduct the work to be contracted for to the satisfaction of the City. All bidders must be pre-qualified by the Board of Public Works for the type of construction on which they are bidding prior to the opening of the bid.

In accordance with Section 39.02(9)(a)l. of the General Ordinances, all bidders shall submit in writing to the Affirmative Action Division Manager of the City of Madison, a Certificate of Compliance or an Affirmative Action Plan at the same time or prior to the submission of the proof of responsibility forms.

The bidder shall be disqualified if the bidder fails to or refuses to, prior to opening of the bid, submit a Certificate of compliance, Affirmative Action Plan or Affirmative Action Data Update, as applicable, as defined by Section 39.02 of the General Ordinances (entitled Affirmative Action) and as required by Section 102.11 of the Standard Specifications.

SECTION 102.4 PROPOSAL

No bid will be accepted that does not contain an adequate or reasonable price for each and every item named in the Schedule of Unit Prices.

A lump sum bid for the work in accordance with the plans and specifications is required. The lump sum bid must be the same as the total amounts bid for the various items and it shall be inserted in the space provided.

All papers bound with or attached to the proposal form are considered a part thereof and must not be detached or altered when the proposal is submitted. The plans, specifications and other documents designated in the proposal form will be considered a part of the proposal whether attached or not.

A proposal submitted by an individual shall be signed by the bidder or by a duly authorized agent. A proposal submitted by a partnership shall be signed by a member/partner or by a duly authorized agent thereof. A proposal submitted by a corporation shall be signed by an authorized officer or duly authorized registered agent of such corporation, and the proposal shall show the name of the State under the laws of which such corporation was chartered. The required signatures shall in all cases appear in the space provided thereof on the proposal.

Each proposal shall be placed, together with the proposal guaranty, in a sealed envelope, so marked as to indicate name of project, the contract number or option to which it applies, and the name and address of the Contractor or submitted electronically through Bid Express (www.bidexpress.com). Proposals will be accepted at the location, the time and the date designated in the advertisement. Proposals received after the time and date designated will be returned to the bidder unopened.

SECTION 102.5: BID DEPOSIT (PROPOSAL GUARANTY)

All bids, sealed or electronic, must be accompanied with a Bid Bond (City of Madison form) equal to at least 5% of the bid or a Certificate of Annual/Biennial Bid Bond or certified check, payable to the City Treasurer. Bid deposit of the successful bidders shall be returned within forty-eight (48) hours following execution of the contract and bond as required.

MINOR DISCREPENCIES

Bidder is responsible for submitting all forms necessary for the City to determine compliance with State and City bidding requirements. Notwithstanding any language to the contrary contained herein, the City

may exercise its discretion to allow bidders to correct or supplement submissions after bid opening, if the minor discrepancy, bid irregularity or omission is insignificant and not one related to price, quality, quantity, time of completion or performance of the contract.

Bidders for this Contract(s) must be Pre-Qualified for at least one of the following type(s) of construction denoted by an

Building Demolition

- 101 Asbestos Removal
 120 House Mover

- 110 Building Demolition

Street, Utility and Site Construction

- 201 Asphalt Paving
 205 Blasting
 210 Boring/Pipe Jacking
 215 Concrete Paving
 220 Con. Sidewalk/Curb & Gutter/Misc. Flat Work
 221 Concrete Bases and Other Concrete Work
 222 Concrete Removal
 225 Dredging
 230 Fencing
 235 Fiber Optic Cable/Conduit Installation
 240 Grading and Earthwork
 241 Horizontal Saw Cutting of Sidewalk
 242 Hydro Excavating
 243 Infrared Seamless Patching
 245 Landscaping, Maintenance
 246 Ecological Restoration
 250 Landscaping, Site and Street
 251 Parking Ramp Maintenance
 252 Pavement Marking
 255 Pavement Sealcoating and Crack Sealing
 260 Petroleum Above/Below Ground Storage Tank Removal/Installation
 262 Playground Installer

- 265 Retaining Walls, Precast Modular Units
 270 Retaining Walls, Reinforced Concrete
 275 Sanitary, Storm Sewer and Water Main Construction
 276 Sawcutting
 280 Sewer Lateral Drain Cleaning/Internal TV Insp.
 285 Sewer Lining
 290 Sewer Pipe Bursting
 295 Soil Borings
 300 Soil Nailing
 305 Storm & Sanitary Sewer Laterals & Water Svc.
 310 Street Construction
 315 Street Lighting
 318 Tennis Court Resurfacing
 320 Traffic Signals
 325 Traffic Signing & Marking
 332 Tree pruning/removal
 333 Tree, pesticide treatment of
 335 Trucking
 340 Utility Transmission Lines including Natural Gas, Electrical & Communications
 399 Other _____

Bridge Construction

- 501 Bridge Construction and/or Repair

Building Construction

- 401 Floor Covering (including carpet, ceramic tile installation, rubber, VCT)
 402 Building Automation Systems
 403 Concrete
 404 Doors and Windows
 405 Electrical - Power, Lighting & Communications
 410 Elevator - Lifts
 412 Fire Suppression
 413 Furnishings - Furniture and Window Treatments
 415 General Building Construction, Equal or Less than \$250,000
 420 General Building Construction, \$250,000 to \$1,500,000
 425 General Building Construction, Over \$1,500,000
 428 Glass and/or Glazing
 429 Hazardous Material Removal
 430 Heating, Ventilating and Air Conditioning (HVAC)
 433 Insulation - Thermal
 435 Masonry/Tuck pointing

- 437 Metals
 440 Painting and Wallcovering
 445 Plumbing
 450 Pump Repair
 455 Pump Systems
 460 Roofing and Moisture Protection
 464 Tower Crane Operator
 461 Solar Photovoltaic/Hot Water Systems
 465 Soil/Groundwater Remediation
 466 Warning Sirens
 470 Water Supply Elevated Tanks
 475 Water Supply Wells
 480 Wood, Plastics & Composites - Structural & Architectural
 499 Other _____

State of Wisconsin Certifications

- 1 Class 5 Blaster - Blasting Operations and Activities 2500 feet and closer to inhabited buildings for quarries, open pits and road cuts.
 2 Class 6 Blaster - Blasting Operations and Activities 2500 feet and closer to inhabited buildings for trenches, site excavations, basements, underwater demolition, underground excavations, or structures 15 feet or less in height.
 3 Class 7 Blaster - Blasting Operations and Activities for structures greater than 15 ' in height, bridges, towers, and any of the objects or purposes listed as "Class 5 Blaster or Class 6 Blaster".
 4 Petroleum Above/Below Ground Storage Tank Removal and Installation (Attach copies of State Certifications.)
 5 Hazardous Material Removal (Contractor to be certified for asbestos and lead abatement per the Wisconsin Department of Health Services, Asbestos and Lead Section (A&LS).) See the following link for application: www.dhs.wisconsin.gov/Asbestos/Cert. State of Wisconsin Performance of Asbestos Abatement Certificate must be attached.
 6 Certification number as a Certified Arborist or Certified Tree Worker as administered by the International Society of Arboriculture
 7 Pesticide application (Certification for Commercial Applicator For Hire with the certification in the category of turf and landscape (3.0) and possess a current license issued by the DATCP)
 8 State of Wisconsin Master Plumbers License.

SECTION B: PROPOSAL

Please refer to the
Bid Express Website
at <https://bidexpress.com>
look up contract number
and go to
Section B: Proposal Page

You can access all City of Madison bid solicitations for FREE at www.bidexpress.com

Click on the "Register for Free" button and follow the instructions to register your company and yourself. You will be asked for a payment subscription preference, since you may wish to bid online someday. Simply choose the method to pay on a 'per bid' basis. This requires no payment until / unless you actually bid online. You can also choose the monthly subscription plan at this time. You will, however, be asked to provide payment information. Remember, you can change your preference at anytime. You will then be able to complete your free registration and have full access to the site. Your free access does not require completion of the 'Digital ID' process, so you will have instant access for viewing and downloading. To be prepared in case you ever do wish to bid online, you may wish to establish your digital ID also, since you cannot bid without a Digital ID.

If you have any problems with the free registration process, you can call the bidexpress help team, toll free at 1-888-352-2439 (option 1, option1).

SECTION C: SMALL BUSINESS ENTERPRISE

Instructions to Bidders City of Madison SBE Program Information

2 Small Business Enterprise (SBE) Program Information

2.1 Policy and Goal

The City of Madison reaffirms its policy of nondiscrimination in the conduct of City business by maintaining a procurement process which remains open to all who have the potential and ability to sell goods and services to the City. It is the policy of the City of Madison to allow Small Business Enterprises (SBE) maximum feasible opportunity to participate in City of Madison contracting. The bidder acknowledges that its bid has been submitted in accordance with the SBE program and is for the public's protection and welfare.

Please refer to the "ADVERTISEMENT FOR BIDS" for the goal for the utilization of SBEs on this project. SBEs may participate as subcontractors, vendors and/or suppliers, which provide a commercially useful function. The dollar value for SBE suppliers or 'materials only' vendors shall be discounted to 60% for purposes of meeting SBE goals.

A bidder which achieves or exceeds the SBE goal will be in compliance with the SBE requirements of this project. In the event that the bidder is unable to achieve the SBE goal, the bidder must demonstrate that a good faith effort to do so was made. Failure to either achieve the goal or demonstrate a good faith effort to do so will be grounds for the bidder being deemed a non-responsible contractor ineligible for award of this contract.

A bidder may count towards its attainment of the SBE goal only those expenditures to SBEs that perform a commercially useful function. For purposes of evaluating a bidder's responsiveness to the attainment of the SBE goal, the contract participation by an SBE is based on the percentage of the total base bid proposed by the Contractor. The total base bid price is inclusive of all addenda.

Work performed by an SBE firm in a particular transaction can be counted toward the goal only if it involves a commercially useful function. That is, in light of industry practices and other relevant considerations, does the SBE firm have a necessary and useful role in the transaction, of a kind for which there is a market outside the context of the SBE Program, or is the firm's role a superfluous step added in an attempt to obtain credit towards goals? If, in the judgment of the Affirmative Action Division, the SBE firm will not perform a commercially useful function in the transaction, no credit towards goals will be awarded.

The question of whether a firm is performing a commercially useful function is completely separate from the question of whether the firm is an eligible SBE. A firm is eligible if it meets the definitional criteria and ownership and control requirements, as set forth in the City of Madison's SBE Program.

If the City of Madison determines that the SBE firm is performing a commercially useful function, then the City of Madison must then decide what that function is. If the commercially useful function is that of an SBE vendor / supplier that regularly transacts business with the respective product, then the City of Madison will count 60% of the value of the product supplied toward SBE goals.

To be counted, the SBE vendor / supplier must be engaged in selling the product in question to the public. This is important in distinguishing an SBE vendor / supplier, which has a regular trade with a variety of customers, from a firm which performs supplier-like functions on an ad hoc basis or for only one or two contractors with whom it has a special relationship.

A supplier of bulk goods may qualify as an eligible SBE vendor / supplier if it either maintains an inventory or owns or operates distribution equipment. With respect to the distribution equipment; e.g., a fleet of trucks, the term "operates" is intended to cover a situation in which the supplier leases the equipment on a regular basis for its entire business. It is not intended to cover a situation in which the firm simply provides drivers for trucks owned or leased by another party; e.g., a prime contractor, or leases such a party's trucks on an ad hoc basis for a specific job.

If the commercially useful function being performed is not that of a qualified SBE vendor / supplier, but rather that of delivery of products, obtaining bonding or insurance, procurement of personnel, acting as a broker or manufacturer's representative in the procurement of supplies, facilities, or materials, etc., only the fees or commissions will apply towards the goal.

For example, a business that simply transfers title of a product from manufacturer to ultimate purchaser; e. g., a sales representative who re-invoices a steel product from the steel company to the Contractor, or a firm that puts a product into a container for delivery would not be considered a qualified SBE vendor / supplier. The Contractor would not receive credit based on a percentage of the cost of the product for working with such firms.

Concerning the use of services that help the Contractor obtain needed supplies, personnel, materials or equipment to perform a contract: only the fee received by the service provider will be counted toward the goal. For example, use of a SBE sales representative or distributor for a steel company, if performing a commercially useful function at all, would entitle the Contractor receiving the steel to count only the fee paid to the representative or distributor toward the goal. This provision would also govern fees for professional and other services obtained expressly and solely to perform work relating to a specific contract.

Concerning transportation or delivery services: if an SBE trucking company picks up a product from a manufacturer or a qualified vendor / supplier and delivers the product to the Contractor, the commercially useful function it is performing is not that of a supplier, but simply that of a transporter of goods. Unless the trucking company is itself the manufacturer or a qualified vendor / supplier in the product, credit cannot be given based on a percentage of the cost of the product. Rather, credit would be allowed for the cost of the transportation service.

The City is aware that the rule's language does not explicitly mention every kind of business that may contribute work on this project. In administering these programs, the City would, on a case-by-case basis, determine the appropriate counting formula to apply in a particular situation.

2.2 Contract Compliance

Questions concerning the SBE Program shall be directed to the Contract Compliance Officer of the City of Madison Department of Civil Rights, Affirmative Action Division, 210 Martin Luther King, Jr. Blvd., Room 523, Madison, WI 53703; telephone (608) 266-4910.

2.3 Certification of SBE by City of Madison

The Affirmative Action Division maintains a directory of SBEs which are currently certified as such by the City of Madison. Contact the Contract Compliance Officer as indicated in Section 2.2 to receive a copy of the SBE Directory or you may access the SBE Directory online at www.cityofmadison.com/civil-rights/contract-compliance/targeted-business-enterprise-programs/targeted-business-enterprise.

All contractors, subcontractors, vendors and suppliers seeking SBE status must complete and submit the **Targeted Business Certification Application** to the City of Madison Affirmative Action Division by the time and date established for receipt of bids. A copy of the Targeted Business Certification Application is available by contacting the Contract Compliance Officer at the address and telephone indicated in Section 2.2 or you may access the Targeted Business Certification Application online at www.cityofmadison.com/civil-rights/contract-compliance/targeted-business-enterprise-programs/targeted-business-enterprise. Submittal of the Targeted Business Certification Application by the time specified does not guarantee that the applicant will be certified as a SBE eligible to be utilized towards meeting the SBE goal for this project.

2.4 Small Business Enterprise Compliance Report

2.4.1 Good Faith Efforts

Bidders shall take all necessary affirmative steps to assure that SBEs are utilized when possible and that the established SBE goal for this project is achieved. A contractor who self performs a portion of the work, and is pre-qualified to perform that category of work, may subcontract that portion of the work, but shall not be required to do so. When a bidder is unable to achieve the established SBE goal, the bidder must demonstrate that a good faith effort to do so was made. Such a good faith effort should include the following:

- 2.4.1.1 Attendance at the pre-bid meeting.
- 2.4.1.2 Using the City of Madison's directory of certified SBEs to identify SBEs from which to solicit bids.
- 2.4.1.3 Assuring that SBEs are solicited whenever they are potential sources.
- 2.4.1.4 Referring prospective SBEs to the City of Madison Affirmative Action Division for certification.
- 2.4.1.5 Dividing total project requirements into smaller tasks and/or quantities, where economically feasible, to permit maximum feasible SBE participation.
- 2.4.1.6 Establishing delivery schedules, where requirements permit, which will encourage participation by SBEs.
- 2.4.1.7 Providing SBEs with specific information regarding the work to be performed.
- 2.4.1.8 Contacting SBEs in advance of the deadline to allow such businesses sufficient time to prepare a bid.
- 2.4.1.9 Utilizing the bid of a qualified and competent SBE when the bid of such a business is deemed reasonable (i.e. 5% above the lowest bidder), although not necessarily low.
- 2.4.1.10 Contacting SBEs which submit a bid, to inquire about the details of the bid and confirm that the scope of the work was interpreted as intended.
- 2.4.1.11 Completion of Cover Page (page C-6), Summary Sheet (page C-7) and SBE Contact Reports (pages C-8 and C9) if applicable.

2.4.2 Reporting SBE Utilization and Good Faith Efforts

The Small Business Enterprise Compliance Report is to be submitted by the bidder with the bid: This report is due by the specified bid closing time and date. Bids submitted without a completed SBE Compliance Report as outlined below may be deemed non-responsible and the bidder ineligible for award of this contract. Notwithstanding any language to the contrary contained herein, the City may exercise its discretion to allow bidders to correct or supplement submissions after bid opening, if the minor discrepancy, bid irregularity or omission is insignificant and not one related to price, quality, quantity, time of completion, performance of the contract, or percentage of SBE utilization.

2.4.2.1 If the Bidder meets or exceeds the goal established for SBE utilization, the Small Business Enterprise Compliance Report shall consist of the following:

2.4.2.1.1 **Cover Page**, Page C-6; and

2.4.2.1.2 **Summary Sheet**, C-7.

2.4.2.2 If the bidder does not meet the goal established for SBE utilization, the Small Business Enterprise Compliance Report shall consist of the following:

2.4.2.2.1 **Cover Page**, Page C-6;

2.4.2.2.2 **Summary Sheet**, C-7; and

2.4.2.2.3 **SBE Contact Report**, C-8 and C-9. (A separate Contact Report must be completed for each applicable SBE which is not utilized.)

2.5 Appeal Procedure

A bidder which does not achieve the established goal and is found non-responsible for failure to demonstrate a good faith effort to achieve such goal and subsequently denied eligibility for award of contract may appeal that decision to the Small Business Enterprises Appeals Committee. All appeals shall be made in writing, and shall be delivered to and received by the City Engineer no later than 4:30 PM on the third business day following the bidder's receipt of the written notification of ineligibility by the Affirmative Action Division Manager. Postmark not acceptable. The notice of appeal shall state the basis for the appeal of the decision of the Affirmative Action Division Manager. The Appeal shall take place in accordance with Madison General Ordinance 33.54.

2.6 SBE Requirements After Award of the Contract

The successful bidder shall identify SBE subcontractors, suppliers and vendors on the subcontractor list in accordance with the specifications. The Contractor shall submit a detailed explanation of any variances between the listing of SBE subcontractors, vendors and/or suppliers on the subcontractor list and the Contractor's SBE Compliance Report for SBE participation.

No change in SBE subcontractors, vendors and/or suppliers from those SBEs indicated in the SBE Compliance Report will be allowed without prior approval from the Engineer and the Affirmative Action Division. The contractor shall submit in writing to the City of Madison Affirmative Action Division a request to change any SBE citing specific reasons which necessitate such a change. The Affirmative Action Division will use a general test of reasonableness in approving or rejecting the contractor's request for change. If the request is approved, the Contractor will make every effort to utilize another SBE if available.

The City will monitor the project to ensure that the actual percentage commitment to SBE firms is carried out.

2.7 SBE Definition and Eligibility Guidelines

A Small Business Enterprise is a business concern awarded certification by the City of Madison. For the purposes of this program a Small Business Enterprise is defined as:

- A. An independent business operated under a single management. The business may not be a subsidiary of any other business and the stock or ownership may not be held by any individual or any business operating in the same or a similar field. In determining whether an entity qualifies as a SBE, the City shall consider all factors relevant to being an independent business including, but not limited to, the date the business was established, adequacy of its resources for the work in which it proposes to involve itself, the degree to which financial, equipment leasing and other relationships exist with other ineligible firms in the same or similar lines of work. SBE owner(s) shall enjoy the customary incidents of ownership and shall share in the risks and profits commensurate with their enjoyment interests, as demonstrated by an examination of the substance rather than form or arrangements that may be reflected in its ownership documents.
- B. A business that has averaged no more than \$4.0 million in annual gross receipts over the prior three year period and the principal owner(s) do not have a personal net worth in excess of \$1.32 million.

Firm and/or individuals that submit fraudulent documents/testimony may be barred from doing business with the City and/or forfeit existing contracts.

SBE certification is valid for one (1) year unless revoked.

SECTION D: SPECIAL PROVISIONS

ANNUAL CONSTRUCTION & RECONSTRUCTION OF CONCRETE SIDEWALK & INCIDENTAL CONCRETE CURB & GUTTER WORK ORDERED (DISTRICT 11) BY THE COMMON COUNCIL CONTRACT NO. 8753

It is the intent of these Special Provisions to set forth the final contractual intent as to the matter involved and shall prevail over the Standard Specifications and plans whenever in conflict therewith. In order that comparisons between the Special Provisions can be readily made, the numbering system for the Special Provisions is equivalent to that of the Specifications.

Whenever in these Specifications the term "Standard Specifications" appears, it shall be taken to refer to the City of Madison Standard Specifications for Public Works Construction and Supplements thereto.

SECTION 102.11: BEST VALUE CONTRACTING

This Contract shall be considered a Best Value Contract if the Contractor's bid is equal to or greater than \$75,500 for a single trade contract; or equal to or greater than \$369,500 for a multi-trade contract pursuant to MGO 33.07(7).

SECTION 104 SCOPE OF WORK

The Contractor shall perform repair work primarily throughout Aldermanic District 11. This work includes replacing defective sidewalk, curb and gutter, and sidewalk ramps, including truncated domes (supplied by the City of Madison), and associated work. A list of repair locations and an area map have been provided within these Special Provisions for reference.

The Contractor shall also install new sidewalk and concrete bus pads at those locations designated by the Common Council, and as directed by the Engineer.

SECTION 104.3 CHANGES IN THE WORK

The quantities of the items listed in this Contract are estimates only, based upon sidewalks marked in the 11th Aldermanic District. The quantities of the items are subject to change.

The City reserves the right to decrease or increase any of the quantities of the items bid upon without any change in the unit price bid, unless by mutual agreement by both the Contractor and the City.

If the quantity of any item is reduced, such decrease **SHALL NOT** constitute a claim for damages by the Contractor for loss of anticipated profits, **NOR** shall the Contractor be compensated for any overhead, equipment, material, and labor charges, or any other costs incurred in the expectation of any quantity of work originally estimated in the Contract.

SECTION 104.4 INCREASE OR DECREASE QUANTITIES

The Contractor shall note that some bid item quantities may increase or decrease based on what is encountered in the field. If the actual field conditions vary from the plan quantity, no additional compensation shall be given for increasing or decreasing quantities. Any overruns shall be paid for under the appropriate bid item(s) without any penalty or change to the bid item price for the associated bit item. The Contractor shall not be reimbursed for any deletions to the contract. No change to the unit bid price will be allowed for changes to the quantities.

The City reserves the authority to delete or add any number of these systems from the Contract. Should this occur the Contractor shall not be eligible for any additional compensation for the remainder of the systems.

SECTION 104.10 CLEANING UP

Remaining concrete dust and slurry shall be cleaned and removed from sidewalk surface as well as surrounding railings, sidewalk, pavement, driveways, landscaping, or other objects in the vicinity of work upon completion of concrete sawcutting.

Excess concrete from finishing operations and from spillage into SASs and inlets and on adjacent sidewalk and/or street shall be removed immediately.

This work shall be incidental to operations connected with this contract.

SECTION 105.12 COOPERATION OF THE CONTRACTOR

The City of Madison has been given to understand that work may be undertaken by others in approximately the same time frame in District 11 as this proposed project. This contract shall not be responsible for removing/replacing sidewalk within the limits of the other reconstruction projects. A separate contract shall be awarded to sawcut trip hazards. This work may be ongoing at the same time. It shall be the Contractor's responsibility to verify this information and subsequent changes in the scheduling of the work by others and to make corrections in his/her construction timetable as required. The Contractor shall coordinate the work under this contract with the work by others stated below.

Sidewalk and curb repair/replacement projects including:

- *Horizontal Sawcutting of Concrete Sidewalk, District 11 (Contract #8755)
- *Sheboygan Ave & N Segoe Rd Resurfacing w/ Utilities (Contract #8693)
- *Robin Greenway Storm & Grading (Contract #9333)
- *Mineral Point Rd Widen Sidewalk for East-West BRT (Contract #8717)
- *Public Works Projects, Private Developments, and Utility Work in District 11

Projects and/or Streets may be deleted or added to the above list.

SECTION 107.1 PUBLIC CONVENIENCE AND SAFETY

The Contractor shall strictly adhere to Section 182.0175, Wisconsin Statutes, regarding notification and location of utilities, including but not limited to three working days advance notice. The Contractor shall notify the Diggers Hotline at 1-800-242-8511 before moving onto and starting work on each of the various streets.

The Contractor shall schedule the operations so as to cause a minimum of interruption, interference or disturbance to the operation of stores, businesses, office buildings, hotels, churches, etc., and to allow access by pedestrians and emergency, delivery and service vehicles at all times.

The contractor shall coordinate work with other construction projects in District 11 so that sidewalk is open on one side of the street at all times.

The contractor shall not work on sidewalks on streets within two blocks of schools while in session.

If sidewalk exists on both sides of any given block, the Contractor shall complete all repairs and reopen the sidewalk on one side of the block before beginning repairs on the opposite side of the block.

The Contractor shall not progress through the Aldermanic District in a random fashion. A single ward of the district shall be completed before moving into another ward unless otherwise directed by the Engineer.

The Contractor shall properly barricade and light all work areas in accordance with the City of Madison Standards for Sidewalk and Bike Closures and the State of Wisconsin Standard Detail Drawing S.D.D. 15D30-1.

Access to all driveways within the project limits shall be maintained whenever possible. During times when work is through a driveway or will prevent access to driveways, the Contractor shall notify all residents, a minimum of 48 hours in advance, if vehicular access cannot be provided to their property. All residential driveway access shall be restored within ten (10) days of removal, including concrete cure time and asphalt paving.

Access to commercial driveways and multi-family units shall be maintained at all times unless arrangements are made with the property owner and approved by the Engineer. No additional compensation shall be given for maintaining access.

At locations with sidewalk repairs through driveways, if curing concrete is not in place prior to the weekend, $\frac{3}{4}$ " crushed stone or crushed concrete shall be furnished and installed by the Contractor to allow for weekend access unless otherwise directed by the Engineer. All cost for the furnishing and installation and removal of $\frac{3}{4}$ " crushed stone or crushed concrete shall be incidental to the various items of construction.

SECTION 107.13 TREE PROTECTION SPECIFICATIONS

107.13(c) SIDEWALK EXCAVATION & INSTALLATION

The City Forester will review sidewalk that is marked for removal and adjacent to street trees. Forestry will mark sidewalk with "NRC" (No Root Cutting) next to trees that sidewalk removal and replacement has a greater potential to damage tree roots. The Contractor shall proceed in the following sequence to repair sidewalk marked with NRC as follows:

1. Place a yellow ribbon around the tree marked NRC at approximately 4-feet from the ground in order to highlight these trees for the equipment operator removing the concrete;
2. Ribbon shall remain until forms have been removed;
3. Carefully remove the concrete sidewalk so marked and those adjacent sidewalk sections six (6) feet on either side of the visible root flair without damaging roots;
4. At the City's discretion, install a type II barricade;
5. Await inspection by Forester, who shall determine which roots can or cannot be cut or shaved and communicate his/her findings to the Contractor and the Engineering Construction Inspector. After the Contractor notifies the City Forestry staff that the removals are complete and ready for their determination, the City Forestry staff shall respond by then end of next work day. Rain days, weekends and holidays do not count as a work day for this purpose.
6. Proceed to cut or shave roots in the presence and under the direction of the Forester;
7. Install the granular sub-base, 3-inch minimum depth if the sub-grade is not acceptable, and new concrete sidewalk, 5-inch minimum depth;
8. Remove ribbon.

At locations where the sidewalk is to be removed and replaced that are adjacent to street trees that are not marked "NRC", the Contractor can remove the concrete and underlying soil to sub-grade without notification to the City Forestry Representative. The Contractor and the City shall review the construction site for privately owned trees (on private property, but near the sidewalk to be removed) that could require

the above process. In those cases, the trees shall be reviewed on a case-by-case basis with the property owner.

Contractor shall not cut any roots that are 3" or larger in diameter without prior permission from the City Forestry Representative for sidewalk installation or repair within five (5) feet of any tree located in the terrace as measured from the outside edge of the tree trunk or visible aboveground portion of the root system. In situations where root severing has to occur, the root cutting will be clean cuts – not jagged or ripped. The use of a Backhoe to clean cut tree roots is NOT acceptable. All roots over one (1) inch in diameter that are damaged shall be cleanly cut immediately back of the damaged section on the same day of excavation. Exposed roots should be covered as soon as excavation and installation are complete.

107.13(d) ROOT CUTTING / ROOT GRINDING

Roots shall be cut or ground as specified by the City Forestry Representative. This cutting or grinding shall require the use of tools such as: stump grinders; lopping shears; root saws; sawzall; front mounted stump or wheel grinders; and chainsaws. Unless otherwise specified the Contractor shall be paid per linear foot for Root Cutting for the length of the NRC Curb or NRC sidewalk, with a maximum length of fifteen (15) linear feet per NRC location, more specifically as follows:

ROOT CUTTING - SIDEWALK

DESCRIPTION

This item shall include all root cutting and / or root grinding as determined by the City Forestry Representative for roots under removed sidewalk that has been marked with "NRC" for No Root Cut until further inspection. Work under this item shall include all work, materials, labor and incidentals necessary to cut or grind the root, using proper tools as prescribed by the City Forestry Representative.

METHOD OF MEASUREMENT

Root Cutting – Sidewalk shall be measured per linear foot of sidewalk that is marked with "NRC" in the field, with a maximum measurement of 15 linear feet per tree location.

BASIS OF PAYMENT

Root Cutting – Sidewalk shall be measured as described above which shall be full compensation for all work, materials and incidentals to complete the work as described above regardless of the degree of difficulty per given location.

SECTIONS 107.2 PROTECTION AND RESTORATION OF PROPERTY AND PROPERTY MONUMENTS

Care shall be taken not to disturb property irons, sodded areas, landscaping, and retaining walls on private property. The Contractor shall use care around all existing trees, plantings, fences, walls, steps and driveways that are to remain. Damage to these items during construction shall be repaired or replaced at the Contractor's expense.

Sidewalk forms, form pins and all other items incidental to the work shall not be left or stored on the sidewalk or on private property.

SECTION 107.6 DUSTPROOFING

Whenever sawcutting of concrete is required, the sawcutting shall be done by a means that will eliminate any dust.

The Contractor shall take all necessary steps to control dust arising from operations connected with this contract. When ordered by the Engineer, the Contractor shall dustproof the construction area by using power sweepers and water. Dustproofing shall be incidental with operations connected with this contract.

SECTION 107.7 MAINTENANCE OF TRAFFIC

Lane closures on arterial and collector streets shall require a Traffic Control Plan approved by Lukas Collins, City Traffic Engineering, lcollins@cityofmadison.com, 261-9625. The Contractor shall not start work within the arterial or collector street lane closure area until the Traffic Engineering Department has approved the Traffic Control Plan and traffic control devices have been installed, in accordance with the approved plan. Failure of the Contractor to obtain approval of a Traffic Control Plan, as specified above, may prevent the Contractor from starting work and shall be considered a delay of the project, caused by the Contractor. Peak hour traffic restrictions may apply as directed by the Traffic Engineer.

No work shall occur during peak hour traffic times on collector and arterial streets and as directed by the Engineer. Peak hour traffic times are 7:00 a.m. to 8:30 a.m. and 4:00 p.m. to 5:30 p.m.

On-street parking may be removed by the Contractor to facilitate sidewalk construction and maintain traffic flow. The Contractor shall notify the Traffic Engineering Department forty-eight (48) hours in advance of proposed parking removal. The Contractor shall obtain from the City and place "No Parking" portables, "No Parking" cardboard signs or meter bags whichever is applicable for the particular street. "No Parking" must be posted in advance of construction.

On streets without time restricted parking, the Contractor shall post said streets at least forty eight (48) hours prior to beginning work with "No Parking" signs legibly marked with the date and time of restricted parking. The Contractor shall notify the Police Department Traffic Bureau at 266-4622 during regular hours or the Police Dispatcher after regular hours stating the construction company name, the contract number, the street or streets posted, the time and date posted, and shall request the police department personnel check the posting.

On streets with time restricted parking, the Contractor shall post said street at least twelve hours prior to beginning work with "No Parking" signs legibly marked with the date and time of restricted parking. The Contractor shall notify the Police Department Traffic Bureau at 266-4622 during regular hours or the Police Dispatcher after regular hours stating the construction company name, the contract number, the street or streets posted, the time and date posted, and shall request the police department personnel check the posting.

On all streets where residential permit parking is allowed, the Contractor shall post said street at least forty-eight (48) hours prior to beginning work with "No Parking" signs legibly marked with the date and time of restricted parking. Residential permit parking zones are indicated with a zone number on a lower corner of the permanent time restriction sign. The Contractor shall notify the Police Department Traffic Bureau at 266-4622 during regular hours or the Police Dispatcher after regular hours stating the construction company name, the contract number, the street or streets posted, the time and date posted, and shall request the police department personnel check the posting.

"No Parking" signs shall be posted a minimum of three (3) feet above curb elevations. If no work is begun on the posted street within two (2) days of the posted start date, the Contractor shall remove the "No Parking" signs and repost the street when ready to begin work on that street. The Contractor shall maintain two-way traffic during the performance of all work covered by the contract.

Traffic control shall consist of furnishing and maintaining all provisions for traffic control in accordance with the Federal Highway Administrations "Manual on Uniform Traffic Control Devices"(MUTCD) and the City of Madison Standards for sidewalk and bikeway closures and the State of Wisconsin Standard Detail Drawing S.D.D. 15D 30-1.

No construction equipment or materials shall be stored in the peak hour restriction roadway or street right-of-way that is open to traffic during non-working hours.

The work shall be arranged so that there is a minimum of interference with ingress and egress to private property. The Contractor shall furnish and install 3/4" crushed stone or crushed concrete on walkways and driveways as directed by the Engineer. All costs for this work shall be incidental to the various items of construction.

This contract does not include a separate contract item for Traffic Control. All the work herein before prescribed, required and performed will not be separately measured for payment, but will be considered incidental to other items in the contract.

SECTION 107.8 NOTIFICATION WHEN CLOSING STREET

The Contractor shall not remove traffic signs. For removal and replacement of traffic and parking signs, contact the City of Madison Traffic Engineering Operations, 1120 Sayle Street, 266-4767, 8:00 a.m. to 4:00 p.m., a minimum of one (1) working day in advance of when any existing signs need to be removed. This service is provided free of charge. If the Contractor removes the signs, the Contractor will be billed for the reinstallation of, and any damage to, signing equipment.

SECTION 107.9 BARRICADES, WARNING SIGNS AND FLAGGING

Should the Contractor require occupying a lane of traffic during non-peak hours, an electric arrow board and appropriate signing will be required. The cost of the arrow board and signing shall be at the Contractor's expense.

The Contractor shall barricade and light all work areas in accordance with the Federal Highway Administrations "Manual on Uniform Traffic Control Devices" (MUTCD).

Electric lighting (flashers) shall be used for lighting of work areas. Type II barricades shall be used for all work in the sidewalk, drive apron, and curb and gutter area. All costs pertaining to the above work shall be at the Contractors expense.

SECTION 109.2 PROSECUTION OF THE WORK

The Contractor shall begin work for this project on or before **MAY 28, 2024**. Work shall begin only after the start work letter is received. If it is desirable to begin work before the above-mentioned date, the Contractor shall establish a mutually acceptable date with the City Engineer. The Contractor shall limit workdays to 7:00 a.m. to 7:00 p.m. No work shall be allowed on Sundays and holidays unless approved by the Engineer.

All work shall be completed on or before **OCTOBER 25, 2024**.

The Contractor shall work such overtime as required by the Engineer to meet the requirements of this project at no additional cost to the City.

The time of completion will be computed in accordance with Section 109.7 of the Standard Specifications starting with the latest start date shown above or the actual date work begins whichever is sooner.

- A. In the event that the Contractor fails to shown an acceptable rate of progress, the Contractor will be notified in writing of such and have seven (7) calendar days in which to resume work. Failure to respond to said notice, would subject the Contractor to paragraph C. of this section.
- B. The Contractor shall furnish a minimum of one (1) complete working crew in order to insure the completion of the work contemplated by this contract.

A complete working crew shall consist of at least the following personnel:

1. One Foreman
 2. One Cement Finisher
 3. Two Laborers for Concrete Work
 4. Grading force sufficient to prepare sufficient grade ahead of form setting and concrete work in order that concrete work shall not be delayed.
 5. Backfilling and cleanup force sufficient to restore disturbed areas within one (1) work day after concrete is cured.
- C. There shall be deducted from any monies due or that may become due the Contractor, the sum of \$425.00 for each and every work day that the Contractor shall fail to provide the working forces as specified in paragraph B above. This sum shall be considered and treated not as a penalty but as fixed, agreed and liquidated damages due the City of Madison from the Contractor by reason of inconvenience to the public, added costs of engineering and supervision, maintenance of detours and other items which have caused an expenditure of public funds resulting from his/her failure to comply with the requirements of paragraph A above.
- D. Where any deductions from or forfeitures of payment in connection with the work of this contract are duly and properly declared or imposed against the Contractor, in accordance with the terms of this contract, State Laws, or Ordinances of the City, the total amount thereof may be withheld from any money whatsoever due or to become due the Contractor under the contract, and when deducted, shall be deemed and taken as payment in such amount.
- E. A "Work Day" shall be any day that a Contractor can work on a project and it would or does necessitate an Engineer or Inspector on the project for any part of the day. If inclement weather curtails construction, the Engineer shall decide what portion, if any part of a day, shall be called a "Work Day". Work days may be counted to the nearest one-half day. A record of work days shall be kept on the job by the Engineer or Inspector.

SECTION 109.3 LIMITATIONS OF OPERATIONS

Sidewalk and driveway aprons in residential areas shall be replaced within three (3) work days after it has been made impassable or removed.

Sidewalk, driveways, and drive aprons adjoining multi-family units and business properties shall be replaced within twenty-four (24) hours after being made impassable or removed. This does not eliminate the requirement for maintaining driveway access to multi-family unit and commercial properties at all times as described in Section 107.1 within these Special Provisions.

The Contractor shall properly barricade all work areas until all patching, topsoil, seed and matting work is complete.

SECTION 109.14 MOBILIZATION

This contract does not include a separate contract item for Mobilization. All the work herein before prescribed, required and performed will not be separately measured for payment, but will be considered incidental to other items in the contract.

SECTION 201 EXCAVATION CUT

The cost of excavating and preparation of subgrade including subbase, backfilling, and disposal of surplus materials shall be incidental to the new sidewalk Bid Items 5-Inch Concrete Sidewalk and 7-Inch Concrete Sidewalk & Drive.

At locations where excavation is required at a depth greater than seven (7) inches for 5-Inch Concrete Sidewalk, the amount over seven inches shall be paid for at the unit price as Excavation Cut and the difference to be backfilled shall be paid for at the unit price as Crushed Stone.

At locations where excavation is required at a depth greater than nine (9) inches for 7-Inch Concrete Sidewalk and Drive, the amount over nine inches shall be paid for at the unit price as Excavation Cut and the difference to be backfilled shall be paid for at the unit price as Crushed Stone.

SECTION 210 EROSION CONTROL

Material stored at the project site, for use as backfill materials shall be stored in such a manner that will not result in runoff of stockpiled material into streets or drainage facilities in the event of rain. Excavated materials and imported backfill materials stored on street and sidewalks pavements shall be removed from the street and sidewalk pavements by hand shoveling and brooming at the end of each work day.

SECTION 301.8 PROTECTION OF THE CONCRETE

The Contractor shall protect all concrete work subjected to cold weather. Protection of same shall be done in accordance with Madison Standard Specifications. The Contractor shall protect all concrete work against damage or defacement of any kind until it has been accepted by the City. Concrete not acceptable to the Engineer, shall be removed and replaced, or repaired to the satisfaction of the Engineer. All costs pertaining to the above work shall be at the Contractor's expense.

SECTION 303 CONCRETE SIDEWALKS, CONCRETE DRIVEWAYS, CONCRETE MOUNTABLE MEDIAN ISLAND NOSE AND STEPS OF CONCRETE MASONRY

Existing concrete, asphalt mixes, or other types of material used to shim raised sidewalks, shall be removed from adjacent sidewalk stones prior to placing new sidewalk.

All debris shall be removed from excavated areas prior to placement of the topsoil, crushed stone, and asphalt material.

Where directed by the Engineer, and in accordance with the requirements of Section 302.2(d) and 303.2(d) of the Standard Specifications, the Contractor shall install expansion joint filler.

SECTION 303.2(n) CURB RAMP DETECTABLE WARNING FIELD

MATERIALS

This section shall be revised to include The City of Madison shall furnish the Detectable Warning Fields.

The Contractor shall contact City of Madison Engineering Services, 1600 Emil Street, 608-266-4430, during regular business hours, a minimum of one working day in advance to schedule pick-up of the cast iron plates. The Contractor shall pick up the cast iron plates between the hours of 7:30 a.m. and 8:00 a.m.

SECTION 305.2 REMOVE & REPLACE 5 INCH CONCRETE SIDEWALK-SIDEWALK REPLACEMENT PROGRAM; REMOVE & REPLACE 7 INCH CONCRETE SIDEWALK & DRIVE-SIDEWALK REPLACEMENT PROGRAM

DESCRIPTION

All sidewalk removed at crosswalks shall be replaced with 7 inches of concrete. Concrete walk and drive apron shall consist of removing and replacing existing concrete walk and drive apron where designated by the Engineer in accordance with section 303.3 of The City of Madison Standard Specifications except as modified herein.

Removal and replacement of sidewalk and drive aprons shall include all costs for excavating, replacement of disturbed sub-base material with four inches (4") of 3/4" crushed stone or crushed concrete, grade preparation, tree root removal, expansion joints and disposal. Tree root removal shall be completed in accordance with section 107.13 Tree Protection Specification.

Removal of sidewalks and drive aprons shall include excavation of existing material including asphalt material, up to one (1) foot on each side of the sidewalk or drive aprons, as the case may be, except all work done in the vicinity of any tree located in the terrace shall be completed in accordance with section 107.13 Tree Protection Specification. All material shall be hauled from the site. At no time shall any material be deposited on private property or terrace areas.

Existing concrete, asphalt mixes or other types of material used to shim raised sidewalks shall be removed from adjacent sidewalk stones prior to placing new sidewalk.

After the new sidewalks have been constructed and the forms removed, the excavated areas adjacent to the sidewalk shall be back filled immediately with the appropriate material; topsoil, crushed stone, concrete or asphalt mix.

The cost of placing and compacting select backfill shall be incidental to this item.

Transverse full depth sawcuts shall be incidental to the removal item.

All debris shall be removed from the excavated areas prior to placement of the topsoil.

The Contractor shall take precautions during construction operations not to disfigure, scar, or impair the health of any tree on public or private property.

The Contractor shall remove tree roots from existing live trees in accordance with section 107.13 Tree Protection Specification.

Tree roots ends one-half inch (1/2") and up which are severed shall be cut in accordance with section 107.13 Tree Protection Specification. The tree root ends shall be back filled with soil or other suitable means immediately following the cutting.

Sidewalk and driveway aprons in residential areas shall be replaced within three (3) work days after it has been made impassable or removed. Sidewalk, driveways, and drive aprons adjoining multifamily units and business properties shall be replaced within twenty-four (24) hours after being made impassable or removed.

METHOD OF MEASUREMENT

Concrete sidewalk shall be measured by area in square feet.

BASIS OF PAYMENT

The contract unit price shall be paid as per Section 303.3(b) of The City of Madison Standard Specifications except that the unit price shall include: removal of sidewalk or drive apron; asphalt sawcut; fill; topsoil; seed and matting.

SECTION 402 ASPHALT CONSTRUCTION

Asphalt pavement, installed with this contract, shall conform to all the pertinent requirements of Section 402 of the Standard Specifications except as modified herein.

For temporary sidewalks the mixture shall be installed one (1) inch in compacted thickness and to the width designated in the field by the Engineer. The existing base or foundation shall be leveled and mechanically compacted.

Patching along curb and gutter, driveways, sidewalks, and other areas shall be done at the locations and to dimensions and depths as laid out in the field by the Engineer. Tack coat shall be applied to all adjacent existing concrete and Asphalt surfaces.

The unit price bid for HMA pavement shall include the cost of tack coat materials.

BID ITEM 40202 – HMA PAVEMENT 4 LT 58-28 S

METHOD OF MEASUREMENT

HMA Pavement 4 LT 58-28 S shall be measured by the area in square yard.

BID ITEM 90001 - HIGH EARLY STRENGTH CONCRETE, REMOVE AND REPLACE 7-INCH CONCRETE SIDEWALK -SIDEWALK REPLACEMENT PROGRAM

The Contractor shall use high early strength concrete on driveways and sidewalks in areas designated by the Engineer.

BID ITEM 90002 – BUS PAD

DESCRIPTION

This item involves the construction of new 7” concrete bus pads at locations specified in these Special Provisions. Additional locations may be added. Madison Metro staff will mark specific bus pad locations on the curb.

METHOD OF MEASUREMENT

Bus Pad shall be measured by the area in square feet.

In cases where sidewalk is required to connect the bus pad to the mainline walk, it shall be paid in square feet under bid item 30301; 5” Concrete Sidewalk.

BASIS OF PAYMENT

The contact price for Bus Pad, measured as provided above, shall be payment in full for the work as outlined above, including: excavation, disposal of removed material; preparation of subgrade including subbase; finishing and protecting; fill, topsoil, seed and matting, and for all labor, tools, equipment and incidentals necessary to complete the work.

District 11 Sidewalk Repairs

Contract #8753

| Ward | Address | Frontage | Remove & Replace 5" Sidewalk (SF) | Remove & Replace 7" Sidewalk (SF) | 5" New Sidewalk (SF) | 7" New Sidewalk (SF) | Remove Concrete Sidewalk & Drive (SF) | Bus Pads (SF) | Remove & Replace C&G (LF) | Adj. MH (EA) | Detectable Warning Field (SF) | Comments |
|------|-----------------|----------------|-----------------------------------|-----------------------------------|----------------------|----------------------|---------------------------------------|---------------|---------------------------|--------------|-------------------------------|---|
| 085 | 606 Anthony Ln | Anthony Ln | 106.6 | | | | | | | | | |
| 085 | 606 Anthony Ln | Anthony Ln | 32.0 | | | | | | | | | at driveway |
| 085 | 609 Anthony Ln | Anthony Ln | 80.0 | | | | | | | | | |
| 085 | 610 Anthony Ln | Anthony Ln | 58.6 | | | | | | | | | |
| 085 | 618 Anthony Ln | Anthony Ln | 53.3 | | | | | | | | | 1sq extends over PL onto 614 at driveway |
| 085 | 618 Anthony Ln | Anthony Ln | 53.3 | | | | | | | | | (11-18) N side of Odana Rd, W of Anthony Ln. Bus pad only (approx. 10'x7'). |
| 085 | 629 Anthony Ln | Anthony Ln | 29.3 | | | | | | | | | corner of ramp, tie w/ rebar |
| 085 | 650 Anthony Ln | Odana Rd | 100.0 | 9.0 | | | | 70.0 | | | | (11-19) S side of Odana Rd, W of Anthony Ln. Bus pad only (approx. 5'x5'). |
| 085 | 650 Anthony Ln | Odana Rd | | | | | | 25.0 | | | 8 | Ramp at corner of Odana Rd/Anthony Ln. Need C&G replacement? |
| 085 | 702 Anthony Ln | Odana Rd | | | | | | | | | | 2sq at driveway |
| 085 | 702 Anthony Ln | Anthony Ln | 106.6 | 90.0 | | | | | | | | |
| 085 | 3809 Birch Ave | Birch Ave | 58.6 | | | | | | | | | |
| 085 | 3811 Birch Ave | Birch Ave | 80.0 | | | | | | | | | |
| 085 | 3817 Birch Ave | Birch Ave | 26.7 | | | | | | | | | at driveway |
| 085 | 3818 Birch Ave | Birch Ave | 26.7 | | | | | | | | | at driveway |
| 085 | 3822 Birch Ave | Birch Ave | 26.7 | | | | | | | | | at driveway |
| 085 | 3900 Birch Ave | Birch Ave | 26.7 | | | | | | | | | at driveway |
| 085 | 3910 Birch Ave | Birch Ave | 80.0 | | | | | | | | | private tree at back of walk |
| 085 | 4005 Birch Ave | Birch Ave | 53.3 | | | | | | | | | |
| 085 | 4009 Birch Ave | Birch Ave | 26.7 | | | | | | | | | |
| 085 | 4010 Birch Ave | Birch Ave | 53.3 | | | | | | | | | |
| 085 | 4018 Birch Ave | Birch Ave | 53.3 | | | | | | | | | at driveway |
| 085 | 4021 Birch Ave | Birch Ave | 26.7 | | | | | | | | | at driveway |
| 085 | 4102 Birch Ave | Birch Ave | 111.9 | | | | | | | | | |
| 085 | 4106 Birch Ave | Birch Ave | 58.6 | | | | | | | | | section at PL 4114, 5sq total |
| 085 | 4110 Birch Ave | Birch Ave | 69.3 | | | | | | | | | at driveway, section at PL 4110, 5sq total |
| 085 | 4114 Birch Ave | Birch Ave | 64.0 | | | | | | | | | |
| 085 | 4118 Birch Ave | Birch Ave | 80.0 | | | | | | | | | |
| 085 | 4122 Birch Ave | Birch Ave | 26.7 | | | | | | | | | |
| 085 | 4125 Birch Ave | Birch Ave | 26.7 | | | | | | | | | at driveway, will need asphalt repair at back of walk |
| 085 | 438 Caromar Dr | Keating Ter | 29.3 | | | | | | | | | |
| 085 | 442 Caromar Dr | Caromar Dr | 80.0 | | | | | | | | | at driveway |
| 085 | 453 Caromar Dr | Caromar Dr | 64.0 | | | | | | | | | section along cut thru path between 501 and 465 |
| 085 | 501 Caromar Dr | Caromar Dr | 72.0 | | | | | | | | | Midvale School frontage, section along soccer field |
| 085 | 502 Caromar Dr | Caromar Dr | 58.6 | 80.0 | | | | | | | | 7" at commercial driveway, Midvale School entrance at Clifden int |
| 085 | 502 Caromar Dr | Caromar Dr | 32.0 | | | | | | | | | Midvale School frontage, section near Clifden int |
| 085 | 502 Caromar Dr | Caromar Dr | 26.7 | | | | | | | | | Midvale School frontage, section along soccer field |
| 085 | 502 Caromar Dr | Caromar Dr | 85.3 | | | | | | | | | Midvale School frontage, northern most section |
| 085 | 502 Caromar Dr | S Midvale Blvd | | | | | | 45.0 | | | | (11-16) E side of S Midvale Blvd, N of midblock crossing. Bus pad only (approx. 9'x5'). |
| 085 | 502 Caromar Dr | S Midvale Blvd | 26.7 | | | | | | | | | Midvale School frontage, section between 6th and 7th tree north of crosswalk |
| 085 | 502 Caromar Dr | S Midvale Blvd | 111.9 | | | | | | | | | Midvale School frontage, section at 2nd tree north of crosswalk |
| 085 | 502 Caromar Dr | S Midvale Blvd | 80.0 | | | | | | | | | Midvale School frontage, section at 3rd tree south of crosswalk |
| 085 | 502 Caromar Dr | S Midvale Blvd | 53.3 | | | | | | | | | Midvale School frontage, section at 4th tree south of crosswalk |
| 085 | 502 Caromar Dr | Caromar Dr | 26.7 | | | | | | | | | Midvale School frontage, section near main entrance |
| 085 | 513 Caromar Dr | Caromar Dr | 138.6 | | | | | | | | | |
| 085 | 541 Caromar Dr | Caromar Dr | 53.3 | | | | | | | | | |
| 085 | 544 Chatham Ter | S Owen Dr | 85.3 | | | | | | | | | 1sq extends over PL onto 4309 Owen |
| 085 | 544 Chatham Ter | S Owen Dr | 58.6 | | | | | | | | | |

| District 11 Sidewalk Repairs Contract #8753 | | | | | | | | | | | | |
|--|--------------------|---------------|-----------------------------------|-----------------------------------|----------------------|----------------------|---------------------------------------|---------------|---------------------------|--------------|-------------------------------|---|
| Ward | Address | Frontage | Remove & Replace 5" Sidewalk (SF) | Remove & Replace 7" Sidewalk (SF) | 5" New Sidewalk (SF) | 7" New Sidewalk (SF) | Remove Concrete Sidewalk & Drive (SF) | Bus Pads (SF) | Remove & Replace C&G (LF) | Adj. MH (EA) | Detectable Warning Field (SF) | Comments |
| 085 | 544 Chatham Ter | S Owen Dr | 53.3 | | | | | | | | | |
| 085 | 544 Chatham Ter | Chatham Ter | 80.0 | | | | | | | | | section behind ramp |
| 085 | 544 Chatham Ter | Chatham Ter | 26.7 | | | | | | | | | at driveway |
| 085 | 547 Chatham Ter | Chatham Ter | 64.0 | | | | | | | | | at driveway |
| 085 | 548 Chatham Ter | Chatham Ter | 32.0 | | | | | | | | | at driveway |
| 085 | 563 Chatham Ter | Chatham Ter | 26.7 | | | | | | | | | at driveway |
| 085 | 563 Chatham Ter | Chatham Ter | 80.0 | | | | | | | | | at driveway |
| 085 | 602 Chatham Ter | Tokay Blvd | | 120.0 | | | | | 14.0 | | 8 | ramp and curb repair, need type "X" curb |
| 085 | 610 Chatham Ter | Chatham Ter | 50.0 | | | | | | | | | at driveway |
| 085 | 618 Chatham Ter | Chatham Ter | 50.0 | | | | | | | | | at driveway |
| 085 | 630 Chatham Ter | Chatham Ter | 36.0 | | | | | | | | | Public sidewalk easement between 630-634 Chatham Ter. |
| 085 | 638 Chatham Ter | Chatham Ter | 25.0 | | | | | | | | | At driveway |
| 085 | 642 Chatham Ter | Chatham Ter | 55.0 | | | | | | | | | At driveway |
| 085 | 642 Chatham Ter | Chatham Ter | 50.0 | | | | | | | | | at driveway |
| 085 | 458 Clifden Dr | Clifden Dr | 26.7 | | | | | | | | | section closer to cut thru path |
| 085 | 459 Clifden Dr | Clifden Dr | 53.3 | | | | | | | | | ramp and curb repair, need type "X" curb |
| 085 | 466 Clifden Dr | Clifden Dr | 60.0 | | | | | | 13.0 | | 8 | section between path and ramp |
| 085 | 466 Clifden Dr | Clifden Dr | 26.7 | | | | | | | | | section along cut thru path between 466 and 502 |
| 085 | 501 Clifden Dr | Clifden Dr | 26.7 | | | | | | | | | at driveway |
| 085 | 518 Clifden Dr | Clifden Dr | 58.6 | | | | | | | | | |
| 085 | 524 Clifden Dr | Clifden Dr | 53.3 | | | | | | | | | |
| 085 | 529 Clifden Dr | Clifden Dr | 26.7 | | | | | | | | | |
| 085 | 529 Clifden Dr | Clifden Dr | 53.3 | | | | | | | | | |
| 085 | 542 Clifden Dr | Clifden Dr | 42.6 | | | | | | | | | section at PL 522 Owen, 3sq total, private tree at back of walk |
| 085 | 545 Clifden Dr | Clifden Dr | 58.6 | | | | | | | | | |
| 085 | 413 Critchell Ter | Critchell Ter | 26.7 | | | | | | | | | |
| 085 | 413 Critchell Ter | Critchell Ter | 85.3 | | | | | | | | | |
| 085 | 420 Critchell Ter | Critchell Ter | 26.7 | | | | | | | | | at driveway |
| 085 | 4306 Critchell Ter | Critchell Ter | 85.3 | | | | | | | | | 2sq at driveway |
| 085 | 4317 Critchell Ter | Critchell Ter | 111.9 | | | | | | | | | |
| 085 | 4318 Critchell Ter | Critchell Ter | 85.3 | | | | | | | | | |
| 085 | 4318 Critchell Ter | Critchell Ter | 32.0 | | | | | | | | | |
| 085 | 4321 Critchell Ter | Critchell Ter | 26.7 | | | | | | | | | at driveway |
| 085 | 3810 Euclid Ave | Euclid Ave | 58.6 | | | | | | | | | 1sq extends over PL onto 3814 |
| 085 | 3818 Euclid Ave | Euclid Ave | 26.7 | | | | | | | | | |
| 085 | 3818 Euclid Ave | Euclid Ave | 26.7 | | | | | | | | | |
| 085 | 3826 Euclid Ave | Euclid Ave | 80.0 | | | | | | | | | |
| 085 | 3901 Euclid Ave | Euclid Ave | 53.3 | | | | | | | | | |
| 085 | 3905 Euclid Ave | Euclid Ave | 53.3 | | | | | | | | | at driveway |
| 085 | 3909 Euclid Ave | Euclid Ave | 26.7 | | | | | | | | | at driveway |
| 085 | 3909 Euclid Ave | Euclid Ave | 26.7 | | | | | | | | | at driveway |
| 085 | 3924 Euclid Ave | Euclid Ave | 58.6 | | | | | | | | | |
| 085 | 4010 Euclid Ave | Euclid Ave | 26.7 | | | | | | | | | |
| 085 | 4026 Euclid Ave | Euclid Ave | 53.3 | | | | | | | | | 1sq extends over PL onto 4030 |
| 085 | 4106 Euclid Ave | Euclid Ave | 58.6 | | | | | | | | | at driveway |
| 085 | 3902 Fern Ct | Fern Ct | 32.0 | | | | | | | | | at driveway |
| 085 | 3910 Fern Ct | Fern Ct | 26.7 | | | | | | | | | at driveway |
| 085 | 3914 Fern Ct | Fern Ct | 58.6 | | | | | | | | | |
| 085 | 602 Frederick Ln | Tokay Blvd | 32.0 | | | | | | | | | |
| 085 | 602 Frederick Ln | Tokay Blvd | 32.0 | | | | | | | | | |
| 085 | 602 Frederick Ln | Frederick Ln | 26.7 | | | | | | | | | at driveway |
| 085 | 606 Frederick Ln | Frederick Ln | 32.0 | | | | | | | | | |

District 11 Sidewalk Repairs
Contract #8753

| Ward | Address | Frontage | Remove & Replace 5" Sidewalk (SF) | Remove & Replace 7" Sidewalk (SF) | 5" New Sidewalk (SF) | 7" New Sidewalk (SF) | Remove Concrete Sidewalk & Drive (SF) | Bus Pads (SF) | Remove & Replace C&G (LF) | Adj. MH (EA) | Detectable Warning Field (SF) | Comments |
|------|-------------------|----------------|-----------------------------------|-----------------------------------|----------------------|----------------------|---------------------------------------|---------------|---------------------------|--------------|-------------------------------|---|
| 085 | 1606 Frederick Ln | Frederick Ln | 58.6 | | | | | | | | | |
| 085 | 609 Frederick Ln | Frederick Ln | 58.6 | | | | | | | | | |
| 085 | 610 Frederick Ln | Frederick Ln | 32.0 | | | | | | | | | |
| 085 | 642 Frederick Ln | Odana Rd | 197.2 | | | | | | | | | |
| 085 | 642 Frederick Ln | Odana Rd | 100.0 | | | | | 70.0 | | | | (11-20) N side of Odana Rd, W of Frederick Ln. Bus pad only (approx. 10'x7'). |
| 085 | 642 Frederick Ln | Odana Rd | 80.0 | | | | | | | | | |
| 085 | 536 Gately Ter | Gately Ter | 34.6 | | | | | | | | | |
| 085 | 545 Gately Ter | Gately Ter | 53.3 | | | | | | | | | |
| 085 | 548 Gately Ter | Gately Ter | 143.9 | | | | | | | | | |
| 085 | 560 Gately Ter | Gately Ter | 80.0 | | | | | | 22.0 | | 8 | ramp and curb repair, need type "x" curb |
| 085 | 576 Gately Ter | Tokay Blvd | 70.0 | | | | | | | | | |
| 085 | 605 Gately Ter | Gately Ter | 202.5 | | | | | | | | | |
| 085 | 625 Gately Ter | Gately Ter | 37.3 | | | | | | | | | At driveway |
| 085 | 629 Gately Ter | Gately Ter | 58.6 | | | | | | | | | |
| 085 | 641 Gately Ter | Odana Rd | 58.6 | | | | | | | | | |
| 085 | 641 Gately Ter | Odana Rd | 170.6 | | | | | | | | | |
| 085 | 559 Glen Dr | Glen Dr | 80.0 | | | | | | | | | 1sq extends over PL onto 556 |
| 085 | 560 Glen Dr | Glen Dr | 106.6 | | | | | | | | | |
| 085 | 572 Glen Dr | Fern Ct | 26.7 | | | | | | | | | |
| 085 | 572 Glen Dr | Fern Ct | 53.3 | | | | | | | | | |
| 085 | 572 Glen Dr | Glen Dr | 58.6 | | | | | | | | | |
| 085 | 580 Glen Dr | Glen Dr | 53.3 | | | | | | | | | |
| 085 | 580 Glen Dr | Glen Dr | 26.7 | | | | | | | | | at driveway |
| 085 | 580 Glen Dr | Glen Dr | 32.0 | | | | | | | | | |
| 085 | 592 Glen Dr | Glen Dr | 53.3 | | | | | | | | | |
| 085 | 599 Glen Dr | Glen Dr | 53.3 | | | | | | | | | |
| 085 | 414 Glenway St | Paunack Ave | | | | | | | 9.0 | | | at driveway |
| 085 | 422 Glenway St | Glenway St | 58.6 | | | | | | | | | curb repair at ramp |
| 085 | 422 Glenway St | Glenway St | 26.7 | | | | | | | | | at driveway |
| 085 | 422 Glenway St | Paunack Ave | | 48.0 | | | | | 14.0 | | 8 | ramp and curb repair |
| 085 | 422 Glenway St | Paunack Ave | 58.6 | | | | | | | | | |
| 085 | 430 Glenway St | Euclid Ave | 53.3 | | | | | | | | | |
| 085 | 430 Glenway St | Glenway St | 64.0 | | | | | | | | | at driveway |
| 085 | 438 Glenway St | Glenway St | 32.0 | | | | | | | | | |
| 085 | 438 Glenway St | Glenway St | 26.7 | | | | | | | | | at driveway |
| 085 | 450 Glenway St | Glenway St | 26.7 | | | | | | | | | |
| 085 | 454 Glenway St | Glenway St | 26.7 | | | | | | | | | at driveway |
| 085 | 458 Glenway St | Glenway St | 26.7 | | | | | | | | | at driveway |
| 085 | 502 Glenway St | Meyer Ave | 26.7 | | | | | | | | | |
| 085 | 502 Glenway St | Glenway St | 42.6 | | | | | | | | | |
| 085 | 510 Glenway St | Glenway St | 58.6 | | | | | | | | | section at PL 514, 4sq total |
| 085 | 514 Glenway St | Winnemac Ave | 106.6 | | | | | | | | | |
| 085 | 514 Glenway St | Glenway St | 53.3 | | | | | | | | | section at PL 510, 4sq total |
| 085 | 534 Glenway St | Glenway St | | 84.0 | | | | | | | 8 | ramp at Glen int |
| 085 | 4334 Herrick Ln | Herrick Ln | 53.3 | | | | | | | | | |
| 085 | 4338 Herrick Ln | N Midvale Blvd | 26.7 | | | | | | | | | At driveway |
| 085 | 454 Holly Ave | Holly Ave | 58.6 | | | | | | | | | |
| 085 | 506 Holly Ave | Holly Ave | 85.3 | | | | | | | | | |
| 085 | 522 Holly Ave | Holly Ave | 32.0 | | | | | | | | | |
| 085 | 537 Holly Ave | St Clair St | 80.0 | | | | | | | | | 1sq at drive |
| 085 | 4302 Keating Ter | S Owen Dr | 26.7 | | | | | | | | | at driveway |
| 085 | 4313 Keating Ter | Keating Ter | 26.7 | | | | | | | | | |

District 11 Sidewalk Repairs
Contract #8753

| Ward | Address | Frontage | Remove & Replace 5" Sidewalk (SF) | Remove & Replace 7" Sidewalk (SF) | 5" New Sidewalk (SF) | 7" New Sidewalk (SF) | Remove Concrete Sidewalk & Drive (SF) | Bus Pads (SF) | Remove & Replace C&G (LF) | Adj. MH (EA) | Detectable Warning Field (SF) | Comments |
|------|-----------------------|------------------|-----------------------------------|-----------------------------------|----------------------|----------------------|---------------------------------------|---------------|---------------------------|--------------|-------------------------------|---|
| 085 | 4313 Keating Ter | Keating Ter | 85.3 | | | | | | | | | |
| 085 | 4322 Keating Ter | Keating Ter | 122.6 | | | | | | | | | 2sq at driveway, brick pavers at back of walk |
| 085 | 4330 Keating Ter | Keating Ter | 58.6 | | | | | | | | | |
| 085 | 4330 Keating Ter | Keating Ter | 85.3 | | | | | | | | | 1sq at driveway |
| 085 | 4330 Keating Ter | Keating Ter | 26.7 | | | | | | | | | at driveway |
| 085 | 4337 Keating Ter | Keating Ter | 32.0 | | | | | | | | | |
| 085 | 4346 Keating Ter | Keating Ter | 37.3 | | | | | | | | | |
| 085 | 3805 Meyer Ave | Meyer Ave | 111.9 | | | | | | | | | |
| 085 | 3810 Meyer Ave | Meyer Ave | 53.3 | | | | | | | | | at driveway |
| 085 | 3813 Meyer Ave | Meyer Ave | 58.6 | | | | | | | | | |
| 085 | 3813 Meyer Ave | Meyer Ave | 53.3 | | | | | | | | | |
| 085 | 3814 Meyer Ave | Meyer Ave | 106.6 | | | | | | | | | brick paver walkway at back of walk |
| 085 | 3826 Meyer Ave | Meyer Ave | 58.6 | | | | | | | | | 1sq at driveway |
| 085 | 3826 Meyer Ave | Meyer Ave | 138.6 | | | | | | | | | |
| 085 | 3905 Meyer Ave | Meyer Ave | 53.3 | | | | | | | | | 1sq at driveway |
| 085 | 3909 Meyer Ave | Meyer Ave | 80.0 | | | | | | | | | |
| 085 | 3910 Meyer Ave | Meyer Ave | 58.6 | | | | | | | | | |
| 085 | 3920 Meyer Ave | Meyer Ave | 111.9 | | | | | | | | | |
| 085 | 4004 Meyer Ave | Meyer Ave | 165.2 | | | | | | | | | 2sq at driveway |
| 085 | 4010 Meyer Ave | Meyer Ave | 26.7 | | | | | | | | | |
| 085 | 4013 Meyer Ave | Meyer Ave | 106.6 | | | | | | | | | |
| 085 | 4025 Meyer Ave | Meyer Ave | 26.7 | | | | | | | | | |
| 085 | 4025 Meyer Ave | Meyer Ave | 58.6 | | | | | | | | | |
| 085 | 4025 Meyer Ave | Meyer Ave | 106.6 | | | | | | | | | 2sq at driveway |
| 085 | 4109 Meyer Ave | Meyer Ave | 26.7 | | | | | | | | | |
| 085 | 4118 Meyer Ave | Meyer Ave | 53.3 | | | | | | | | | |
| 085 | 4122 Meyer Ave | Meyer Ave | 26.7 | | | | | | | | | at driveway |
| 085 | 4134 Meyer Ave | Meyer Ave | 32.0 | | | | | | | | | |
| 085 | 401 S Midvale Blvd | S Midvale Blvd | 64.0 | | | | | | | | | |
| 085 | 409 S Midvale Blvd | S Midvale Blvd | 32.0 | | | | | | | | | |
| 085 | 413 S Midvale Blvd | S Midvale Blvd | 85.3 | | | | | | | | | |
| 085 | 417 S Midvale Blvd | S Midvale Blvd | 32.0 | | | | | | | | | |
| 085 | 425 S Midvale Blvd | S Midvale Blvd | 58.6 | | | | | | | | | section at PL 429, 5sq total |
| 085 | 429 S Midvale Blvd | S Midvale Blvd | 80.0 | | | | | | | | | section at PL 425, 5sq total |
| 085 | 429 S Midvale Blvd | Keating Ter | 26.7 | | | | | | | | | at driveway |
| 085 | 437 S Midvale Blvd | Keating Ter | 74.6 | | | | | | | | | |
| 085 | 501 S Midvale Blvd | Caromar Dr | | 26.7 | | | | | | | | 7" at commercial driveway, will need asphalt repair at back of walk, Midvale Heights Apts |
| 085 | 501 S Midvale Blvd | S Midvale Blvd | 85.3 | | | | | | | | | Midvale Heights Apts |
| 085 | 501 S Midvale Blvd | Caromar Dr | 32.0 | | | | | | | | | Midvale Heights Apts, section at northern end of property closer to school |
| 085 | 515 S Midvale Blvd | Caromar Dr | 58.6 | | | | | | | | | Sequoia Commons building on Caromar frontage |
| 085 | 701 S Midvale Blvd | Odana Rd | 85.3 | | | | | | | | | |
| 085 | 821 S Midvale Blvd | S Midvale Blvd | 58.6 | | | | | | | | | Midvale Baptist Church |
| 085 | 3801 Mineral Point Rd | Glenway St | | 32.0 | | | | | | | | 7" at commercial driveway, will need asphalt repair |
| 085 | 3801 Mineral Point Rd | Glenway St | 26.7 | | | | | | | | | |
| 085 | 3801 Mineral Point Rd | Mineral Point Rd | | 37.3 | | | | | | | | 7" at commercial driveway |
| 085 | 3817 Mineral Point Rd | Mineral Point Rd | 58.6 | | | | | | | | | |
| 085 | 3817 Mineral Point Rd | Mineral Point Rd | 111.9 | | | | | | | | | section west of driveway |
| 085 | 3905 Mineral Point Rd | Mineral Point Rd | 32.0 | | | | | | | | | |
| 085 | 3921 Mineral Point Rd | Mineral Point Rd | 26.7 | | | | | | | | | at driveway |
| 085 | 4025 Mineral Point Rd | Mineral Point Rd | | | | | | 50.0 | | | | (11-17) S side of Mineral Point Rd, E of Westmorland Blvd. Bus pad only (approx. 10'x5'). |

District 11 Sidewalk Repairs

Contract #8753

| Ward | Address | Frontage | Remove & Replace 5" Sidewalk (SF) | Remove & Replace 7" Sidewalk (SF) | 5" New Sidewalk (SF) | 7" New Sidewalk (SF) | Remove Concrete Sidewalk & Drive (SF) | Bus Pads (SF) | Remove & Replace C&G (LF) | Adj. MH (EA) | Detectable Warning Field (SF) | Comments |
|------|-----------------------|------------------|-----------------------------------|-----------------------------------|----------------------|----------------------|---------------------------------------|---------------|---------------------------|--------------|-------------------------------|--|
| 085 | 4117 Mineral Point Rd | Mineral Point Rd | 53.3 | | | | | | | | | at driveway |
| 085 | 4121 Mineral Point Rd | Mineral Point Rd | 80.0 | | | | | | | | | section closest to Holly int, Queen of Peace church |
| 085 | 4215 Mineral Point Rd | Mineral Point Rd | 58.6 | | | | | | | | | 7" at commercial driveway, eastern entrance on Mineral Pt, Queen of Peace church |
| 085 | 4215 Mineral Point Rd | Mineral Point Rd | | 32.0 | | | | | | | | section closest to Mineral Pt int, Queen of Peace church |
| 085 | 4215 Mineral Point Rd | Holly Ave | 26.7 | | | | | | | | | 7" at commercial driveway, western entrance on Mineral Pt, will need asphalt repair at back of walk, Queen of Peace church |
| 085 | 4215 Mineral Point Rd | Mineral Point Rd | | 80.0 | | | | | | | | 7" at commercial driveway, entrance across from Keating int, Queen of Peace church |
| 085 | 4215 Mineral Point Rd | S Owen Dr | | 32.0 | | | | | | | | Queen of Peace church |
| 085 | 4215 Mineral Point Rd | S Owen Dr | 53.3 | | | | | | | | | section across from Critchell int, Queen of Peace church |
| 085 | 4215 Mineral Point Rd | S Owen Dr | 53.3 | | | | | | | | | section closest to Mineral Pt, Queen of Peace church |
| 085 | 4215 Mineral Point Rd | S Owen Dr | 26.7 | | | | | | | | | section closer to Euclid int, Queen of Peace church |
| 085 | 4215 Mineral Point Rd | Holly Ave | 53.3 | | | | | | | | | at driveway |
| 085 | 4337 Mineral Point Rd | Mineral Point Rd | 80.0 | | | | | | | | | (11-21) S side of Odana Rd, E of Frederick Ln. Bus pad (approx. .15'x6') and walkway (approx. 80'x5'). |
| 085 | 3901 Odana Rd | Odana Rd | | | 400.0 | | | 90.0 | | | | Bike path frontage, east side of S Midvale Blvd. North of bike path. |
| 085 | 3901 Odana Rd | S Midvale Blvd | 26.7 | | | | | | | | | Bike path frontage, east side of S Midvale Blvd. |
| 085 | 3901 Odana Rd | S Midvale Blvd | 85.3 | | | | | | | | | Bike path frontage, east side of S Midvale Blvd. Top of ramp, no DWF needed. |
| 085 | 3901 Odana Rd | S Midvale Blvd | | 112.0 | | | | | | | | retaining wall on top of sidewalk |
| 085 | 3902 Odana Rd | Odana Rd | 58.6 | | | | | | | | | |
| 085 | 3902 Odana Rd | Frederick Ln | 111.9 | | | | | | | | | |
| 085 | 4210 Odana Rd | Odana Rd | 26.7 | | | | | | | | | at driveway |
| 085 | 4214 Odana Rd | Odana Rd | 26.7 | | | | | | | | | corner of ramp, tie w/ rebar |
| 085 | 4214 Odana Rd | Odana Rd | | 12.0 | | | | | | | | At driveway |
| 085 | 4313 Odana Rd | Odana Rd | 32.0 | | | | | | | | | |
| 085 | 4318 Odana Rd | Leeds St | 110.0 | | | | | | | | | |
| 085 | 4326 Odana Rd | Odana Rd | 32.0 | | | | | | | | | Adjacent to driveway |
| 085 | 402 S Owen Dr | Critchell Ter | | 64.0 | | | | | | | 8 | ramp across Critchell |
| 085 | 414 S Owen Dr | Critchell Ter | 85.3 | | | | | | | | | 1sq at driveway |
| 085 | 4304 S Owen Dr | S Owen Dr | 26.7 | | | | | | | | | |
| 085 | 4308 S Owen Dr | S Owen Dr | 26.7 | | | | | | | | | |
| 085 | 4309 S Owen Dr | S Owen Dr | 26.7 | | | | | | | | | |
| 085 | 4312 S Owen Dr | Caromar Dr | 80.0 | | | | | | | | | private trees at back of walk |
| 085 | 4312 S Owen Dr | S Owen Dr | 26.7 | | | | | | | | | |
| 085 | 4312 S Owen Dr | S Owen Dr | 58.6 | | | | | | | | | |
| 085 | 4313 S Owen Dr | S Owen Dr | 26.7 | | | | | | | | | |
| 085 | 437 S Owen Dr | S Owen Dr | 69.3 | | | | | | | | | at driveway |
| 085 | 445 S Owen Dr | S Owen Dr | 34.6 | | | | | | | | | |
| 085 | 449 S Owen Dr | S Owen Dr | 133.3 | | | | | | | | | |
| 085 | 454 S Owen Dr | S Owen Dr | 32.0 | | | | | | | | | |
| 085 | 458 S Owen Dr | S Owen Dr | 53.3 | | | | | | | | | |
| 085 | 466 S Owen Dr | S Owen Dr | 26.7 | | | | | | | | | section between driveway and path |
| 085 | 466 S Owen Dr | S Owen Dr | 78.0 | | | | | | | | | section along cut thru path between 466 and 502, section closer to Owen |
| 085 | 466 S Owen Dr | S Owen Dr | 72.0 | | | | | | | | | section along cut thru path between 466 and 502 |
| 085 | 501 S Owen Dr | S Owen Dr | | 54.0 | | | | | 19.0 | | 8 | ramp and curb repair, need type "X" curb, will need asphalt repair along front of curb |
| 085 | 510 S Owen Dr | S Owen Dr | 26.7 | | | | | | | | | at driveway |
| 085 | 510 S Owen Dr | S Owen Dr | 26.7 | | | | | | | | | |

| District 11 Sidewalk Repairs Contract #8753 | | | | | | | | | | | | |
|--|------------------|----------------|-----------------------------------|-----------------------------------|----------------------|----------------------|---------------------------------------|---------------|---------------------------|--------------|-------------------------------|--|
| Ward | Address | Frontage | Remove & Replace 5" Sidewalk (SF) | Remove & Replace 7" Sidewalk (SF) | 5" New Sidewalk (SF) | 7" New Sidewalk (SF) | Remove Concrete Sidewalk & Drive (SF) | Bus Pads (SF) | Remove & Replace C&G (LF) | Adj. MH (EA) | Detectable Warning Field (SF) | Comments |
| 085 | 513 S Owen Dr | S Owen Dr | 53.3 | | | | | | | | | |
| 085 | 517 S Owen Dr | S Owen Dr | 80.0 | | | | | | | | | |
| 085 | 521 S Owen Dr | Clifden Dr | 133.3 | | | | | | | | | |
| 085 | 522 S Owen Dr | Clifden Dr | 37.3 | | | | | | | | | section at PL 542 Clifden, 3sq total, private tree at back of walk |
| 085 | 524 S Owen Dr | Clifden Dr | 53.3 | | | | | | | | | |
| 085 | 524 S Owen Dr | S Owen Dr | 32.0 | | | | | | | | | |
| 085 | 532 S Owen Dr | S Owen Dr | 58.6 | | | | | | | | | |
| 085 | 532 S Owen Dr | S Owen Dr | 32.0 | | | | | | | | | |
| 085 | 535 S Owen Dr | S Owen Dr | 53.3 | | | | | | | | | |
| 085 | 536 S Owen Dr | S Owen Dr | 80.0 | | | | | | | | | |
| 085 | 536 S Owen Dr | S Owen Dr | 26.7 | | | | | | | | | |
| 085 | 539 S Owen Dr | S Owen Dr | 53.3 | | | | | | | | | |
| 085 | 540 S Owen Dr | S Owen Dr | 80.0 | | | | | | | | | at driveway |
| 085 | 548 S Owen Dr | S Owen Dr | 26.7 | | | | | | | | | at driveway |
| 085 | 564 Park Ln | Park Ln | 126.0 | | | | | | | | | section along cut thru path into park between 564 and 568, brick paver edging along side of path, section closer to park |
| 085 | 564 Park Ln | Park Ln | 132.0 | | | | | | | | | section along cut thru path into park between 564 and 568, brick paver edging along side of path |
| 085 | 567 Park Ln | Park Ln | 36.0 | | | | | | | | | section along cut thru path between 567 and 563, brick pavers along side of path |
| 085 | 571 Park Ln | Park Ln | 32.0 | | | | | | | | | at driveway |
| 085 | 596 Park Ln | Tokay Blvd | 32.0 | | | | | | | | | at driveway |
| 085 | 3811 Paunack Ave | Paunack Ave | 80.0 | | | | | | | | | at driveway |
| 085 | 3813 Paunack Ave | Paunack Ave | 111.9 | | | | | | | | | at driveway |
| 085 | 3813 Paunack Ave | Paunack Ave | 80.0 | | | | | | | | | at driveway, will need asphalt repair |
| 085 | 3822 Paunack Ave | Paunack Ave | 32.0 | | | | | | | | | |
| 085 | 3825 Paunack Ave | Paunack Ave | 58.6 | | | | | | | | | |
| 085 | 3900 Paunack Ave | Paunack Ave | 53.3 | | | | | | | | | |
| 085 | 3901 Paunack Ave | Paunack Ave | 26.7 | | | | | | | | | |
| 085 | 3909 Paunack Ave | Paunack Ave | 111.9 | | | | | | | | | |
| 085 | 3917 Paunack Ave | Paunack Ave | 26.7 | | | | | | | | | at driveway |
| 085 | 3921 Paunack Ave | Paunack Ave | 26.7 | | | | | | | | | |
| 085 | 3922 Paunack Ave | Paunack Ave | 26.7 | | | | | | | | | |
| 085 | 3926 Paunack Ave | Toeffer Ave | 53.3 | | | | | | | | | |
| 085 | 4014 Paunack Ave | Paunack Ave | 32.0 | | | | | | | | | |
| 085 | 4015 Paunack Ave | Paunack Ave | 80.0 | | | | | | | | | |
| 085 | 4025 Paunack Ave | Paunack Ave | 26.7 | | | | | | | | | |
| 085 | 4104 Paunack Ave | Paunack Ave | 26.7 | | | | | | | | | at driveway |
| 085 | 4110 Paunack Ave | Paunack Ave | 58.6 | | | | | | | | | |
| 085 | 4110 Paunack Ave | Paunack Ave | 26.7 | | | | | | | | | |
| 085 | 4120 Paunack Ave | Paunack Ave | 58.6 | | | | | | | | | |
| 085 | 4121 Paunack Ave | Paunack Ave | 80.0 | | | | | | | | | 2sq at driveway |
| 085 | 4321 Rolla Ln | Rolla Ln | 26.7 | | | | | | | | | At driveway |
| 085 | 4330 Rolla Ln | Rolla Ln | 32.0 | | | | | | | | | At driveway |
| 085 | 4337 Rolla Ln | Rolla Ln | 33.0 | | | | | | | | | At driveway |
| 085 | 4313 Somerset Ln | Somerset Ln | 26.7 | | | | | | | | | At driveway |
| 085 | 4314 Somerset Ln | Somerset Ln | 26.7 | | | | | | | | | |
| 085 | 4317 Somerset Ln | Somerset Ln | 32.0 | | | | | | | | | |
| 085 | 4338 Somerset Ln | S Midvale Blvd | 58.6 | | | | | | | | | |
| 085 | 3801 St Clair St | Glen Dr | 85.3 | | | | | | | | | |
| 085 | 3826 St Clair St | St Clair St | 53.3 | | | | | | | | | |
| 085 | 4014 St Clair St | St Clair St | 111.9 | | | | | | | | | 2sq at shared driveway with 4010, ***will need to notify both properties prior to replacement** |

District 11 Sidewalk Repairs
Contract #8753

| Ward | Address | Frontage | Remove & Replace 5" Sidewalk (SF) | Remove & Replace 7" Sidewalk (SF) | 5" New Sidewalk (SF) | 7" New Sidewalk (SF) | Remove Concrete Sidewalk & Drive (SF) | Bus Pads (SF) | Remove & Replace C&G (LF) | Adj. MH (EA) | Detectable Warning Field (SF) | Comments |
|------|-------------------|----------------|-----------------------------------|-----------------------------------|----------------------|----------------------|---------------------------------------|---------------|---------------------------|--------------|-------------------------------|--|
| 085 | 4022 St Clair St | St Clair St | 58.6 | | | | | | | | | |
| 085 | 4209 St Clair St | St Clair St | 32.0 | | | | | | | | | at driveway |
| 085 | 4210 St Clair St | St Clair St | 26.7 | | | | | | | | | |
| 085 | 4210 St Clair St | St Clair St | 32.0 | | | | | | | | | |
| 085 | 4213 St Clair St | St Clair St | 58.6 | | | | | | | | | |
| 085 | 424 Toepfer Ave | Toepfer Ave | 53.3 | | | | | | | | | |
| 085 | 433 Toepfer Ave | Euclid Ave | 58.6 | | | | | | | | | |
| 085 | 446 Toepfer Ave | Birch Ave | 85.3 | | | | | | | | | |
| 085 | 449 Toepfer Ave | Birch Ave | 32.0 | | | | | | | | | |
| 085 | 457 Toepfer Ave | Toepfer Ave | 53.3 | | | | | | | | | |
| 085 | 502 Toepfer Ave | Meyer Ave | 53.3 | | | | | | | | | at driveway |
| 085 | 503 Toepfer Ave | Toepfer Ave | 26.7 | | | | | | | | | at driveway |
| 085 | 508 Toepfer Ave | Winnemac Ave | 26.7 | | | | | | | | | at driveway |
| 085 | 508 Toepfer Ave | Winnemac Ave | 53.3 | | | | | | | | | at driveway |
| 085 | 530 Toepfer Ave | St Clair St | 111.9 | | | | | | | | | |
| 085 | 530 Toepfer Ave | St Clair St | 58.6 | | | | | | | | | |
| 085 | 552 Toepfer Ave | St Clair St | 58.6 | | | | | | | | | |
| 085 | 563 Toepfer Ave | Fern Ct | 80.0 | | | | | | | | | |
| 085 | 605 Toepfer Ave | Toepfer Ave | 26.7 | | | | | | | | | |
| 085 | 4005 Tokay Blvd | Tokay Blvd | 26.7 | | | | | | 12.0 | | | curb repair at ramp |
| 085 | 4009 Tokay Blvd | Tokay Blvd | | | | | | | | | | section closer to PL 4021 |
| 085 | 4017 Tokay Blvd | Tokay Blvd | 26.7 | | | | | | | | | |
| 085 | 4025 Tokay Blvd | Tokay Blvd | 53.3 | | | | | | | | | |
| 085 | 4025 Tokay Blvd | Tokay Blvd | 32.0 | | | | | | | | | |
| 085 | 4037 Tokay Blvd | Frederick Ln | 111.9 | | | | | | | | | |
| 085 | 4037 Tokay Blvd | Frederick Ln | 26.7 | | | | | | | | | |
| 085 | 4099 Tokay Blvd | Tokay Blvd | 58.6 | | | | | | | | | greenway frontage on south side of Tokay, between 4033 and 4025, across from Park Ln int |
| 085 | 4099 Tokay Blvd | Tokay Blvd | 32.0 | | | | | | | | | greenway frontage on south side of Tokay, between 4033 and 4025, across from Park Ln int |
| 085 | 4114 Tokay Blvd | Tokay Blvd | 26.7 | | | | | | | | | Westmorland Park frontage, section near maintenance driveway, between Frederick and Gately |
| 085 | 4114 Tokay Blvd | Gately Ter | 53.3 | | | | | | | | | Westmorland Park frontage |
| 085 | 4114 Tokay Blvd | Tokay Blvd | 26.7 | | | | | | | | | Westmorland Park frontage, section east of Frederick Ln int |
| 085 | 4114 Tokay Blvd | St Clair St | 80.0 | | | | | | | | | Westmorland Park frontage, section across from 4106 St Clair |
| 085 | 4114 Tokay Blvd | Gately Ter | 32.0 | | | | | | | | | |
| 085 | 4209 Tokay Blvd | Tokay Blvd | 72.0 | | | | | | 13.0 | | 8 | ramp and curb repair |
| 085 | 4209 Tokay Blvd | Tokay Blvd | 165.2 | | | | | | | | | |
| 085 | 4209 Tokay Blvd | Anthony Ln | 53.3 | | | | | | | | | |
| 085 | 4209 Tokay Blvd | Anthony Ln | 26.7 | | | | | | | | | |
| 085 | 4302 Tokay Blvd | Tokay Blvd | 32.0 | | | | | | | | | corner of ramp, tie w/ rebar |
| 085 | 4302 Tokay Blvd | Tokay Blvd | 12.0 | | | | | | | | | |
| 085 | 4310 Tokay Blvd | Tokay Blvd | 32.0 | | | | | | | | | |
| 085 | 4313 Tokay Blvd | Tokay Blvd | 26.7 | | | | | | | | | |
| 085 | 4313 Tokay Blvd | Tokay Blvd | 85.3 | | | | | | | | | |
| 085 | 4314 Tokay Blvd | Tokay Blvd | 111.9 | | | | | | | | | |
| 085 | 4309 Travis Ter | Travis Ter | 37.3 | | | | | | | | | At driveway |
| 085 | 4317 Travis Ter | Travis Ter | 53.3 | | | | | | | | | |
| 085 | 4326 Travis Ter | Travis Ter | 53.3 | | | | | | | | | At driveway |
| 085 | 4330 Travis Ter | Travis Ter | 32.0 | | | | | | | | | |
| 085 | 4333 Travis Ter | Travis Ter | 58.6 | | | | | | | | | At driveway |
| 085 | 4338 Waite Cir | S Midvale Blvd | 53.3 | | | | | | | | | |
| 085 | 4313 Wakefield St | Leeds St | 26.7 | | | | | | | | | |

| District 11 Sidewalk Repairs Contract #8753 | | | | | | | | | | | | |
|--|----------------------|--------------|-----------------------------------|-----------------------------------|----------------------|----------------------|---------------------------------------|---------------|---------------------------|--------------|-------------------------------|---|
| Ward | Address | Frontage | Remove & Replace 5" Sidewalk (SF) | Remove & Replace 7" Sidewalk (SF) | 5" New Sidewalk (SF) | 7" New Sidewalk (SF) | Remove Concrete Sidewalk & Drive (SF) | Bus Pads (SF) | Remove & Replace C&G (LF) | Adj. MH (EA) | Detectable Warning Field (SF) | Comments |
| 085 | 4313 Wakefield St | Leeds St | 26.7 | | | | | | | | | |
| 085 | 4330 Wakefield St | Tokay Blvd | | 6.0 | | | | | | | | Midvale Lutheran Church. Corner of ramp, no DWF needed. |
| 085 | 4330 Wakefield St | Tokay Blvd | 58.6 | | | | | | | | | Midvale Lutheran Church |
| 085 | 4330 Wakefield St | Tokay Blvd | | 32.0 | | | | | | | | Midvale Lutheran Church, at driveway on Tokay Blvd. |
| 085 | 4330 Wakefield St | Tokay Blvd | 49.5 | | | | | | | | | Terrace concrete |
| 085 | 4330 Wakefield St | Wakefield St | | 69.3 | | | | | | | | Midvale Lutheran Church, at driveway on Wakefield. |
| 085 | 4330 Wakefield St | Tokay Blvd | 106.6 | | | | | | | | | Midvale Lutheran Church. On Tokay Blvd, near door #1. |
| | | | | | | | | | | | | Corner piece of ramp at Wakefield St/S Midvale Blvd, no DWF needed. Tie to existing with rebar. |
| 085 | 4337 Wakefield St | Wakefield St | | 12.0 | | | | | | | | |
| 085 | 445 Westmorland Blvd | Birch Ave | 26.7 | | | | | | | | | |
| 085 | 445 Westmorland Blvd | Birch Ave | 53.3 | | | | | | | | | |
| 085 | 450 Westmorland Blvd | Birch Ave | 80.0 | | | | | | | | | |
| 085 | 450 Westmorland Blvd | Birch Ave | 26.7 | | | | | | | | | |
| 085 | 501 Westmorland Blvd | Meyer Ave | 32.0 | | | | | | | | | |
| 085 | 502 Westmorland Blvd | Meyer Ave | 53.3 | | | | | | | | | |
| 085 | 509 Westmorland Blvd | Winnemac Ave | 53.3 | | | | | | | | | SAS half/half in walk and terrace |
| 085 | 514 Westmorland Blvd | Winnemac Ave | 20.0 | | | | | | | | | |
| 085 | 3809 Winnemac Ave | Winnemac Ave | 53.3 | | | | | | | | | |
| 085 | 3814 Winnemac Ave | Winnemac Ave | 53.3 | | | | | | | | | open lot frontage east of 3814 |
| 085 | 3819 Winnemac Ave | Winnemac Ave | 26.7 | | | | | | | | | at driveway, will need asphalt repair |
| 085 | 3820 Winnemac Ave | Winnemac Ave | 58.6 | | | | | | | | | |
| 085 | 3831 Winnemac Ave | Winnemac Ave | 53.3 | | | | | | | | | |
| 085 | 3902 Winnemac Ave | Winnemac Ave | 26.7 | | | | | | | | | |
| 085 | 3902 Winnemac Ave | Winnemac Ave | 53.3 | | | | | | | | | |
| 085 | 3906 Winnemac Ave | Winnemac Ave | 26.7 | | | | | | | | | |
| 085 | 3907 Winnemac Ave | Winnemac Ave | 32.0 | | | | | | | | | at driveway, will need asphalt repair |
| 085 | 3910 Winnemac Ave | Winnemac Ave | 32.0 | | | | | | | | | at driveway |
| 085 | 3914 Winnemac Ave | Winnemac Ave | 53.3 | | | | | | | | | |
| 085 | 3919 Winnemac Ave | Winnemac Ave | 26.7 | | | | | | | | | |
| 085 | 3920 Winnemac Ave | Winnemac Ave | 111.9 | | | | | | | | | |
| 085 | 4005 Winnemac Ave | Winnemac Ave | 106.6 | | | | | | | | | |
| 085 | 4009 Winnemac Ave | Winnemac Ave | 53.3 | | | | | | | | | 1sq extends over PL onto 4005 |
| 085 | 4010 Winnemac Ave | Winnemac Ave | 32.0 | | | | | | | | | |
| 085 | 4011 Winnemac Ave | Winnemac Ave | 85.3 | | | | | | | | | |
| 085 | 4017 Winnemac Ave | Winnemac Ave | 32.0 | | | | | | | | | |
| 085 | 4018 Winnemac Ave | Winnemac Ave | 53.3 | | | | | | | | | |
| 085 | 4021 Winnemac Ave | Winnemac Ave | 34.6 | | | | | | | | | |
| 085 | 4022 Winnemac Ave | Winnemac Ave | 26.7 | | | | | | | | | |
| 085 | 4025 Winnemac Ave | Winnemac Ave | 58.6 | | | | | | | | | 1sq at driveway, gravel drive |
| 085 | 4025 Winnemac Ave | Winnemac Ave | 85.3 | | | | | | | | | |
| 085 | 4118 Winnemac Ave | Winnemac Ave | 44.0 | | | | | | | | | at driveway |
| 085 | 4118 Winnemac Ave | Winnemac Ave | 40.0 | | | | | | | | | |
| 085 | 4124 Winnemac Ave | Winnemac Ave | 40.0 | | | | | | | | | |
| 085 | 4125 Winnemac Ave | Winnemac Ave | 26.7 | | | | | | | | | at driveway |
| 086 | 718 Cabot Ln | Cabot Ln | 85.3 | | | | | | | 1 | | SAS adjust in section, swap out old casting |
| 086 | 802 Cabot Ln | Cabot Ln | 85.3 | | | | | | | | | |
| 086 | 810 Cabot Ln | Cabot Ln | 111.9 | | | | | | | | | at driveway |
| 086 | 814 Cabot Ln | Cabot Ln | 26.7 | | | | | | | | | |
| 086 | 818 Cabot Ln | Cabot Ln | 74.6 | | | | | | | | | section at PL 822, 4sq total |
| 086 | 822 Cabot Ln | Cabot Ln | 42.6 | | | | | | | | | section at PL 818, 4sq total |
| 086 | 826 Cabot Ln | Cabot Ln | 111.9 | | | | | | | | | |

District 11 Sidewalk Repairs
Contract #8753

| Ward | Address | Frontage | Remove & Replace 5" Sidewalk (SF) | Remove & Replace 7" Sidewalk (SF) | 5" New Sidewalk (SF) | 7" New Sidewalk (SF) | Remove Concrete Drive (SF) | Bus Pads (SF) | Remove & Replace C&G (LF) | Adj. MH (EA) | Detectable Warning Field (SF) | Comments |
|------|---------------------|-----------------|-----------------------------------|-----------------------------------|----------------------|----------------------|----------------------------|---------------|---------------------------|--------------|-------------------------------|---|
| 086 | 603 Charles Ln | Charles Ln | 32.0 | | | | | | | | | |
| 086 | 610 Charles Ln | Charles Ln | 26.7 | | | | | | | | | |
| 086 | 613 Charles Ln | Charles Ln | 64.0 | | | | | | | | | |
| 086 | 617 Charles Ln | Charles Ln | 111.9 | | | | | | | | | |
| 086 | 618 Charles Ln | Charles Ln | 64.0 | | | | | | | | | |
| 086 | 621 Charles Ln | Charles Ln | 26.7 | | | | | | | | | at driveway |
| 086 | 622 Charles Ln | Charles Ln | 26.7 | | | | | | | | | |
| 086 | 625 Charles Ln | Charles Ln | 138.6 | | | | | | | | | |
| 086 | 630 Charles Ln | Charles Ln | 80.0 | | | | | | | | | |
| 086 | 630 Charles Ln | Charles Ln | 30.0 | | | | | | | | | section along cut thru path between 630 and 634, western most section |
| 086 | 630 Charles Ln | Charles Ln | 126.0 | | | | | | | | | section along cut thru path between 630 and 634 |
| 086 | 630 Charles Ln | Charles Ln | 36.0 | | | | | | | | | section along cut thru path between 630 and 634 |
| 086 | 633 Charles Ln | Charles Ln | 84.0 | | | | | | | | | section along cut thru path between 633 and 629 |
| 086 | 633 Charles Ln | Charles Ln | 30.0 | | | | | | | | | section along cut thru path between 633 and 629 |
| 086 | 633 Charles Ln | Charles Ln | 84.0 | | | | | | | | | section along cut thru path between 633 and 629 |
| 086 | 633 Charles Ln | Charles Ln | 60.0 | | | | | | | | | section along cut thru path between 633 and 629 |
| 086 | 634 Charles Ln | Charles Ln | 32.0 | | | | | | | | | at driveway |
| 086 | 638 Charles Ln | Charles Ln | 26.7 | | | | | | | | | |
| 086 | 641 Charles Ln | Charles Ln | 53.3 | | | | | | | | | |
| 086 | 642 Charles Ln | Charles Ln | 53.3 | | | | | | | | | |
| 086 | 650 Charles Ln | Charles Ln | 53.3 | | | | | | | | | |
| 086 | 650 Charles Ln | Charles Ln | 32.0 | | | | | | | | | |
| 086 | 650 Charles Ln | Charles Ln | 53.3 | | | | | | | | | at driveway |
| 086 | 657 Charles Ln | Charles Ln | 53.3 | | | | | | | | | |
| 086 | 609 Constitution Ln | Constitution Ln | 80.0 | | | | | | | | | |
| 086 | 614 Constitution Ln | Constitution Ln | 85.3 | | | | | | | | | |
| 086 | 630 Constitution Ln | Constitution Ln | 26.7 | | | | | | | | | |
| 086 | 701 Dearholt Rd | Dearholt Rd | 53.3 | | | | | | | | | section behind ramp |
| 086 | 701 Dearholt Rd | Odana Rd | 80.0 | | | | | | | | | private tree at back of walk |
| 086 | 702 Dearholt Rd | Odana Rd | 85.3 | | | | | | | | | |
| 086 | 4409 Herrick Ln | York St | 106.6 | | | | | | | | | |
| 086 | 602 Hilltop Dr | Tokay Blvd | 48.0 | | | | | | | | | section behind ramp, water valve will need to be adjusted |
| 086 | 602 Hilltop Dr | Hilltop Dr | 53.3 | | | | | | | | | section at PL 610, 3sq total |
| 086 | 610 Hilltop Dr | Hilltop Dr | 26.7 | | | | | | | | | section at PL 602, 3sq total |
| 086 | 613 Hilltop Dr | Hilltop Dr | 53.3 | | | | | | | | | |
| 086 | 621 Hilltop Dr | Hilltop Dr | 111.9 | | | | | | | | | |
| 086 | 4802 Holiday Dr | Hilltop Dr | 26.7 | | | | | | | | | |
| 086 | 4809 Holiday Dr | Holiday Dr | 26.7 | | | | | | | | | at driveway, brick pavers at front and back of walk |
| 086 | 4809 Holiday Dr | Holiday Dr | 80.0 | | | | | | | | | |
| 086 | 4817 Holiday Dr | Holiday Dr | 26.7 | | | | | | | | | at driveway |
| 086 | 4834 Holiday Dr | Holiday Dr | 26.7 | | | | | | | | | at driveway |
| 086 | 4906 Holiday Dr | Holiday Dr | 32.0 | | | | | | | | | |
| 086 | 4914 Holiday Dr | Holiday Dr | 53.3 | | | | | | | | | |
| 086 | 4914 Holiday Dr | Holiday Dr | 26.7 | | | | | | | | | |
| 086 | 4917 Holiday Dr | Holiday Dr | 26.7 | | | | | | | | | |
| 086 | 4921 Holiday Dr | Holiday Dr | 26.7 | | | | | | | | | |
| 086 | 4921 Holiday Dr | Holiday Dr | 80.0 | | | | | | | | | 1sq extends over PL onto 4925 |
| 086 | 4922 Holiday Dr | Holiday Dr | 53.3 | | | | | | | | | |
| 086 | 4922 Holiday Dr | Holiday Dr | 32.0 | | | | | | | | | |
| 086 | 4925 Holiday Dr | Wedgewood Way | 53.3 | | | | | | | | | |
| 086 | 5009 Holiday Dr | Holiday Dr | 26.7 | | | | | | | | | |

| District 11 Sidewalk Repairs Contract #8753 | | | | | | | | | | | |
|--|--------------------|----------------|-----------------------------------|-----------------------------------|----------------------|----------------------|---------------------|---------------------------|--------------|-------------------------------|---|
| Ward | Address | Frontage | Remove & Replace 5" Sidewalk (SF) | Remove & Replace 7" Sidewalk (SF) | 5" New Sidewalk (SF) | 7" New Sidewalk (SF) | Concrete Drive (SF) | Remove & Replace C&G (LF) | Adj. MH (EA) | Detectable Warning Field (SF) | Comments |
| 086 | 5010 Holiday Dr | Holiday Dr | 32.0 | | | | | | | | at driveway |
| 086 | 5017 Holiday Dr | Holiday Dr | 26.7 | | | | | | | | at driveway |
| 086 | 5109 Holiday Dr | Holiday Dr | 26.7 | | | | | | | | (11-14) W side of S Midvale Blvd, S of Tokay Blvd. Bus pad only (approx. 10'x8'). |
| 086 | 602 S Midvale Blvd | S Midvale Blvd | | | | | | 80.0 | | | curb repair at ramp, will need asphalt repair |
| 086 | 602 S Midvale Blvd | S Midvale Blvd | 80.0 | | | | | | | | section behind ramp |
| 086 | 602 S Midvale Blvd | Tokay Blvd | | | | | | | | | |
| 086 | 618 S Midvale Blvd | S Midvale Blvd | 165.2 | | | | | | | | |
| 086 | 626 S Midvale Blvd | S Midvale Blvd | 85.3 | | | | | | | | |
| 086 | 658 S Midvale Blvd | S Midvale Blvd | 111.9 | | | | | | | | retaining wall may be on top of back of walk? |
| 086 | 702 S Midvale Blvd | Odana Rd | 26.7 | | | | | | | | gas valve within section |
| 086 | 830 S Midvale Blvd | S Midvale Blvd | 80.0 | | | | | | | | at driveway |
| 086 | 850 S Midvale Blvd | S Midvale Blvd | 30.0 | | | | | | | | Sidewalk easement between 4402-4409 Vale Cir, near bike path. |
| 086 | 850 S Midvale Blvd | S Midvale Blvd | 32.0 | | | | | | | | Sidewalk easement between 4402-4409 Vale Cir, near bike path. |
| 086 | 702 Odana Ln | Odana Ln | 26.7 | | | | | | | | section at 708 Odana Ln frontage, multi unit complex |
| 086 | 4405 Odana Rd | Odana Rd | 165.2 | | | | | | | | 1sq at driveway |
| 086 | 4413 Odana Rd | Odana Rd | 26.7 | | | | | | | | at driveway |
| 086 | 4414 Odana Rd | Odana Rd | 32.0 | | | | | | | | remove only portion of ramp corner and restore area with topsoil, seeding and matting |
| 086 | 4502 Odana Rd | Odana Rd | | | | | 1.0 | | | | |
| 086 | 4634 Odana Rd | Odana Rd | 26.7 | | | | | | | | |
| 086 | 4642 Odana Rd | Orchard Dr | 26.7 | | | | | | | | |
| 086 | 4642 Odana Rd | Odana Rd | | 96.0 | | | | 13.0 | | 8 | ramp and curb repair |
| 086 | 4710 Odana Rd | Odana Rd | 85.3 | | | | | | | | |
| 086 | 4734 Odana Rd | Odana Rd | | | | | | | | | |
| 086 | 4802 Odana Rd | Hilltop Dr | 58.6 | | | | | | | | curb repair at ramp, need type "X" curb |
| 086 | 4802 Odana Rd | Odana Rd | | 108.0 | | | | 20.0 | | | at driveway |
| 086 | 4830 Odana Rd | Odana Rd | 32.0 | | | | | | | | ramp and curb repair |
| 086 | 4926 Odana Rd | Odana Rd | | 108.0 | | | | 12.0 | | 8 | at driveway |
| 086 | 5006 Odana Rd | Odana Rd | 32.0 | | | | | | | | ramp and curb repair, need type "X" curb |
| 086 | 5010 Odana Rd | Odana Rd | 80.0 | | | | | | | | private tree at back of walk |
| 086 | 5021 Odana Rd | Odana Rd | 53.3 | | | | | | | | |
| 086 | 5101 Odana Rd | Odana Rd | 53.3 | | | | | | | | |
| 086 | 5205 Odana Rd | Odana Rd | 106.6 | | | | | | | | |
| 086 | 5209 Odana Rd | Odana Rd | 32.0 | | | | | | | | at driveway |
| 086 | 5218 Odana Rd | Odana Rd | 53.3 | | | | | | | | Westwood Church, 5210 frontage |
| 086 | 5218 Odana Rd | S Segoe Rd | 106.6 | | | | | | | | Westwood Church, 645 Segoe frontage |
| 086 | 5301 Odana Rd | Odana Rd | 58.6 | | | | | | | | |
| 086 | 5302 Odana Rd | S Segoe Rd | 53.3 | | | | | | 1 | | |
| 086 | 5302 Odana Rd | Odana Rd | 26.7 | | | | | | | | SAS adjust and swap out old casting, 5302-5314 Odana apts |
| 086 | 5302 Odana Rd | S Segoe Rd | 26.7 | | | | | | | | section closer to Segoe int, 5302-5314 Odana apts |
| 086 | 5302 Odana Rd | S Segoe Rd | 26.7 | | | | | | | | section across from park frontage, 5302-5314 Odana apts |
| 086 | 5302 Odana Rd | S Segoe Rd | 26.7 | | | | | | | | 5302-5314 Odana apts |
| 086 | 5302 Odana Rd | S Segoe Rd | 26.7 | | | | | | | | northern most section, 5302-5314 Odana apts |
| 086 | 5302 Odana Rd | Odana Rd | | 58.6 | | | | | | | 7" at commercial driveway, 5302-5314 Odana apts |
| 086 | 5302 Odana Rd | Odana Rd | 37.3 | | | | | | | | section closer to 5224, 5302-5314 Odana apts |
| 086 | 5302 Odana Rd | S Segoe Rd | 26.7 | | | | | | | | section closer to Odana int, 5302-5314 Odana apts |
| 086 | 5321 Odana Rd | Wakefield St | 80.0 | | | | | | | | 1sq extends over PL onto 5317 |
| 086 | 611 Odell St | Odell St | 53.3 | | | | | | | | at driveway |
| 086 | 614 Odell St | Odell St | 26.7 | | | | | | | | at driveway |
| 086 | 618 Odell St | Odell St | 80.0 | | | | | | | | at driveway |
| 086 | 622 Odell St | Odell St | 53.3 | | | | | | | | section at PL 626, 6sq total |
| 086 | 626 Odell St | Odell St | 111.9 | | | | | | | | section at PL 622, 6sq total, SAS in terrace |
| 086 | 626 Odell St | Odell St | 80.0 | | | | | | | | 1sq at driveway |

District 11 Sidewalk Repairs
Contract #8753

| Ward | Address | Frontage | Remove & Replace 5" Sidewalk (SF) | Remove & Replace 7" Sidewalk (SF) | 5" New Sidewalk (SF) | 7" New Sidewalk (SF) | Remove Concrete Drive (SF) | Bus Pads (SF) | Remove & Replace C&G (LF) | Adj. MH (EA) | Detectable Warning Field (SF) | Comments |
|------|------------------|-------------|-----------------------------------|-----------------------------------|----------------------|----------------------|----------------------------|---------------|---------------------------|--------------|-------------------------------|--|
| 086 | 626 Odell St | Odell St | 36.0 | | | | | | | | | section along cut thru path between 626 and 630 |
| 086 | 626 Odell St | Odell St | 102.0 | | | | | | | | | section along cut thru path between 626 and 630 |
| 086 | 630 Odell St | Odell St | 60.0 | | | | | | | | | section along cut thru path between 626 and 630 |
| 086 | 637 Odell St | Herrick Ln | 170.6 | | | | | | | | | |
| 086 | 645 Odell St | Odell St | 85.3 | | | | | | | | | at driveway |
| 086 | 657 Odell St | Odell St | 26.7 | 6.0 | | | | | | | | corner of ramp, tie w/ rebar at driveway |
| 086 | 602 Orchard Dr | Tokay Blvd | 26.7 | | | | | | | | | |
| 086 | 606 Orchard Dr | Orchard Dr | 32.0 | | | | | | | | | |
| 086 | 609 Orchard Dr | Orchard Dr | 53.3 | | | | | | | | | |
| 086 | 609 Orchard Dr | Orchard Dr | 58.6 | | | | | | | | | retaining wall on top of back of walk? |
| 086 | 610 Orchard Dr | Orchard Dr | 53.3 | | | | | | | | | |
| 086 | 613 Orchard Dr | Orchard Dr | 26.7 | | | | | | | | | |
| 086 | 613 Orchard Dr | Orchard Dr | 53.3 | | | | | | | | | |
| 086 | 614 Orchard Dr | Orchard Dr | 37.3 | | | | | | | | | section at PL 622, 3sq total |
| 086 | 618 Orchard Dr | Orchard Dr | 26.7 | | | | | | | | | |
| 086 | 621 Orchard Dr | Orchard Dr | 26.7 | | | | | | | | | |
| 086 | 622 Orchard Dr | Orchard Dr | 42.6 | | | | | | | | | section at PL 618, 3sq total |
| 086 | 625 Orchard Dr | Orchard Dr | 32.0 | | | | | | | | | at driveway |
| 086 | 629 Orchard Dr | Orchard Dr | 26.7 | | | | | | | | | |
| 086 | 650 Orchard Dr | Orchard Dr | 53.3 | | | | | | | | | at driveway |
| 086 | 650 Orchard Dr | Orchard Dr | 26.7 | | | | | | | | | |
| 086 | 657 Orchard Dr | Orchard Dr | 58.6 | 55.0 | | | | | 22.0 | | 8 | ramp and curb repair |
| 086 | 602 Piper Dr | Tokay Blvd | 26.7 | | | | | | | | | |
| 086 | 610 Piper Dr | Piper Dr | 26.7 | | | | | | | | | |
| 086 | 618 Piper Dr | Piper Dr | 26.7 | | | | | | | | | |
| 086 | 622 Piper Dr | Piper Dr | 32.0 | | | | | | | | | at driveway |
| 086 | 634 Piper Dr | Piper Dr | 170.6 | | | | | | | | | |
| 086 | 637 Piper Dr | Piper Dr | 85.3 | | | | | | | | | 2sq at driveway |
| 086 | 641 Piper Dr | Piper Dr | 66.0 | | | | | | | | | section along cut thru path between 641 and 637 |
| 086 | 641 Piper Dr | Piper Dr | 106.6 | | | | | | | | | |
| 086 | 641 Piper Dr | Piper Dr | 168.0 | | | | | | | | | |
| 086 | 4405 Rolla Ln | Rolla Ln | 26.7 | | | | | | | | | section along cut thru path between 641 and 637 |
| 086 | 4409 Rolla Ln | Rolla Ln | 32.0 | | | | | | | | | at driveway |
| 086 | 4410 Rolla Ln | Rolla Ln | 32.0 | | | | | | | | | at driveway |
| 086 | 4417 Rolla Ln | Rolla Ln | 26.7 | | | | | | | | | |
| 086 | 4418 Rolla Ln | Rolla Ln | 53.3 | | | | | | | | | |
| 086 | 4418 Rolla Ln | Rolla Ln | 122.6 | | | | | | | | | at driveway |
| 086 | 4422 Rolla Ln | Rolla Ln | 26.7 | | | | | | | | | section at PL 4426, 6sq total |
| 086 | 4425 Rolla Ln | Rolla Ln | 85.3 | | | | | | | | | 1sq at driveway |
| 086 | 4426 Rolla Ln | Rolla Ln | 42.6 | | | | | | | | | section at PL 4422, 6sq total |
| 086 | 613 S Segoe Rd | S Segoe Rd | 111.9 | | | | | | | | | |
| 086 | 621 S Segoe Rd | S Segoe Rd | 26.7 | | | | | | | | | at driveway |
| 086 | 657 S Segoe Rd | S Segoe Rd | 32.0 | | | | | | | | | section between driveways of 653 and 649, 649 thru 657 are all one property |
| 086 | 657 S Segoe Rd | S Segoe Rd | | 26.7 | | | | | | | | 7" at commercial driveway, entrance to 649 building, 649 thru 657 are all one property |
| 086 | 4709 Sherwood Rd | Sherwood Rd | 26.7 | | | | | | | | | at driveway |
| 086 | 4737 Sherwood Rd | Sherwood Rd | 26.7 | | | | | | | | | |

District 11 Sidewalk Repairs
Contract #8753

| Ward | Address | Frontage | Remove & Replace 5" Sidewalk (SF) | Remove & Replace 7" Sidewalk (SF) | 5" New Sidewalk (SF) | 7" New Sidewalk (SF) | Remove Concrete Sidewalk & Drive (SF) | Bus Pads (SF) | Remove & Replace C&G (LF) | Adj. MH (EA) | Detectable Warning Field (SF) | Comments |
|------|------------------|----------------|-----------------------------------|-----------------------------------|----------------------|----------------------|---------------------------------------|---------------|---------------------------|--------------|-------------------------------|--|
| 086 | 4738 Sherwood Rd | Hilltop Dr | | 72.0 | | | | | 25.0 | | 8 | ramp and curb repair, need type "x" or possibly reject curb, will need asphalt repair, Oak Heights Park frontage, ramp at corner of Hilltop and Sherwood |
| 086 | 4738 Sherwood Rd | Sherwood Rd | 32.0 | | | | | | | | | Oak Heights Park frontage on Sherwood |
| 086 | 4801 Sherwood Rd | Hilltop Dr | 53.3 | | | | | | | | | |
| 086 | 4801 Sherwood Rd | Hilltop Dr | 85.3 | | | | | | | | | |
| 086 | 4818 Sherwood Rd | Sherwood Rd | 26.7 | | | | | | | | | |
| 086 | 4901 Sherwood Rd | Sherwood Rd | 32.0 | | | | | | | | | |
| 086 | 4906 Sherwood Rd | Sherwood Rd | 80.0 | | | | | | | | | |
| 086 | 4910 Sherwood Rd | Sherwood Rd | 53.3 | | | | | | | | | |
| 086 | 4910 Sherwood Rd | Sherwood Rd | 26.7 | | | | | | | | | |
| 086 | 4925 Sherwood Rd | Wedgewood Way | 32.0 | | | | | | | | | section at PL 4910, 5sq total |
| 086 | 4925 Sherwood Rd | Wedgewood Way | 26.7 | | | | | | | | | section at PL 4906, 5sq total |
| 086 | 5002 Sherwood Rd | Wedgewood Way | 26.7 | | | | | | | | | at driveway |
| 086 | 5006 Sherwood Rd | Sherwood Rd | 58.6 | | | | | | | | | at driveway |
| 086 | 5009 Sherwood Rd | Sherwood Rd | 26.7 | | | | | | | | | |
| 086 | 5010 Sherwood Rd | Sherwood Rd | 26.7 | | | | | | | | | |
| 086 | 5010 Sherwood Rd | Sherwood Rd | 26.7 | | | | | | | | | at driveway |
| 086 | 5014 Sherwood Rd | Sherwood Rd | 26.7 | | | | | | | | | |
| 086 | 5113 Sherwood Rd | Sherwood Rd | 32.0 | | | | | | | | | |
| 086 | 4401 Somerset Ln | Somerset Ln | 26.7 | | | | | | | | | at driveway |
| 086 | 4402 Somerset Ln | Somerset Ln | 80.0 | | | | | | | | | |
| 086 | 4405 Somerset Ln | Somerset Ln | 53.3 | | | | | | | | | |
| 086 | 4406 Somerset Ln | Somerset Ln | 26.7 | | | | | | | | | |
| 086 | 4414 Somerset Ln | Somerset Ln | 80.0 | | | | | | | | | 1sq at driveway |
| 086 | 4418 Somerset Ln | Somerset Ln | 26.7 | | | | | | | | | at driveway |
| 086 | 4429 Somerset Ln | Somerset Ln | 12.0 | | | | | | | | | corner of ramp, tie w/ rebar |
| 086 | 4405 Tokay Blvd | Tokay Blvd | 58.6 | | | | | | | | | at driveway |
| 086 | 4409 Tokay Blvd | Tokay Blvd | 53.3 | | | | | | | | | |
| 086 | 4409 Tokay Blvd | Tokay Blvd | 32.0 | | | | | | | | | |
| 086 | 4409 Tokay Blvd | Tokay Blvd | 32.0 | | | | | | | | | |
| 086 | 4601 Tokay Blvd | Tokay Blvd | 32.0 | | | | | | | | | |
| 086 | 4601 Tokay Blvd | Tokay Blvd | 58.6 | | | | | | | | | |
| 086 | 4605 Tokay Blvd | Tokay Blvd | 58.6 | | | | | | | | | |
| 086 | 4805 Tokay Blvd | Tokay Blvd | 26.7 | | | | | | | | | at driveway |
| 086 | 4813 Tokay Blvd | Tokay Blvd | 32.0 | | | | | | | | | brick pavers along back of walk |
| 086 | 4909 Tokay Blvd | Tokay Blvd | 34.6 | | | | | | | | | at driveway |
| 086 | 4921 Tokay Blvd | Tokay Blvd | 26.7 | | | | | | | | | |
| 086 | 4925 Tokay Blvd | Tokay Blvd | 26.7 | | | | | | | | | |
| 086 | 4925 Tokay Blvd | Tokay Blvd | 32.0 | | | | | | | | | |
| 086 | 4929 Tokay Blvd | Wedgewood Way | 26.7 | | | | | | | | | |
| 086 | 4929 Tokay Blvd | Tokay Blvd | 26.7 | | | | | | | | | |
| 086 | 4929 Tokay Blvd | Wedgewood Way | 106.6 | | | | | | | | | |
| 086 | 5005 Tokay Blvd | Tokay Blvd | 138.6 | | | | | | | | | at driveway |
| 086 | 4501 Travis Ter | Travis Ter | 37.3 | | | | | | | | | |
| 086 | 4501 Travis Ter | Travis Ter | 53.3 | | | | | | | | | |
| 086 | 4402 Vale Cir | Vale Cir | 85.3 | | | | | | | | | |
| 086 | 4409 Vale Cir | Vale Cir | 26.7 | | | | | | | | | At driveway |
| 086 | 4413 Vale Cir | Vale Cir | 26.7 | | | | | | | | | At driveway |
| 086 | 4417 Vale Cir | Vale Cir | 26.7 | | | | | | | | | |
| 086 | 4421 Vale Cir | Vale | 80.0 | | | | | | | | | At driveway |
| 086 | 4401 Waite Ln | S Midvale Blvd | 53.3 | | | | | | | | | |
| 086 | 4406 Waite Ln | Waite Ln | 26.7 | | | | | | | | | at driveway |

District 11 Sidewalk Repairs
Contract #8753

| Ward | Address | Frontage | Remove & Replace 5" Sidewalk (SF) | Remove & Replace 7" Sidewalk (SF) | 5" New Sidewalk (SF) | 7" New Sidewalk (SF) | Remove Concrete Sidewalk & Drive (SF) | Bus Pads (SF) | Remove & Replace C&G (LF) | Adj. MH (EA) | Detectable Warning Field (SF) | Comments |
|------|-------------------|------------------|-----------------------------------|-----------------------------------|----------------------|----------------------|---------------------------------------|---------------|---------------------------|--------------|-------------------------------|--|
| 086 | 4413 Waite Ln | Waite Ln | 26.7 | | | | | | | | | at driveway |
| 086 | 4426 Waite Ln | Waite Ln | 53.3 | | | | | | | | | at driveway |
| 086 | 4501 Wakefield St | Wakefield St | 85.3 | | | | | | | | | |
| 086 | 4505 Wakefield St | Wakefield St | 26.7 | | | | | | | | | |
| 086 | 4505 Wakefield St | Wakefield St | 26.7 | | | | | | | | | at driveway |
| 086 | 4506 Wakefield St | Wakefield St | 53.3 | | | | | | | | | |
| 086 | 4510 Wakefield St | Wakefield St | 26.7 | | | | | | | | | |
| 086 | 4514 Wakefield St | Wakefield St | 58.6 | | | | | | | | | |
| 086 | 777 S Whitney Way | S Whitney Way | 48.0 | | | | | | 10.0 | | 8 | median island ramp and curb repair, will need to tie curb to concrete pavement, median island ramp at Beltline off ramp onto Whitney Way section in triangle island in between lanes of Beltline off ramp onto Whitney Way section behind ramp |
| 086 | 777 S Whitney Way | S Whitney Way | 72.0 | | | | | | | | | |
| 086 | 4801 Woodburn Dr | Hilltop Dr | 26.7 | | | | | | | | | |
| 086 | 4801 Woodburn Dr | Woodburn Dr | 53.3 | | | | | | | | | |
| 086 | 4813 Woodburn Dr | Woodburn Dr | 32.0 | | | | | | | | | at driveway |
| 086 | 4822 Woodburn Dr | Woodburn Dr | 32.0 | | | | | | | | | at driveway |
| 086 | 4910 Woodburn Dr | Woodburn Dr | 26.7 | | | | | | | | | at driveway |
| 086 | 4917 Woodburn Dr | Woodburn Dr | 34.6 | | | | | | | | | at driveway |
| 086 | 4918 Woodburn Dr | Woodburn Dr | 106.6 | | | | | | | | | at driveway |
| 086 | 4921 Woodburn Dr | Woodburn Dr | 53.3 | | | | | | | | | |
| 086 | 5002 Woodburn Dr | Woodburn Dr | 26.7 | | | | | | | | | |
| 086 | 5002 Woodburn Dr | Wedgewood Way | 80.0 | | | | | | | | | |
| 086 | 5005 Woodburn Dr | Woodburn Dr | 26.7 | | | | | | | | | at driveway |
| 086 | 5010 Woodburn Dr | Woodburn Dr | 32.0 | | | | | | | | | at driveway |
| 086 | 657 York St | York St | 53.3 | | | | | | | | | at driveway |
| 087 | 442 Agnes Dr | Keating Ter | 26.7 | | | | | | | | | |
| 087 | 4625 Ames St | Ames St | 26.7 | | | | | | | | | |
| 087 | 4709 Ames St | Ames St | 53.3 | | | | | | | | | |
| 087 | 4909 Ascot Ln | Ascot Ln | 26.7 | | | | | | | | | |
| 087 | 4909 Ascot Ln | Ascot Ln | 111.9 | | | | | | | | | |
| 087 | 4913 Ascot Ln | Ascot Ln | 53.3 | | | | | | | | | 7" at commercial driveway between 4913 and 4909 |
| 087 | 4914 Ascot Ln | Ascot Ln | 26.7 | | | | | | | | | |
| 087 | 4914 Ascot Ln | Ascot Ln | 26.7 | | | | | | | | | section along parking lot, asphalt at back of walk |
| 087 | 4921 Ascot Ln | Ascot Ln | 53.3 | | | | | | | | | |
| 087 | 4922 Ascot Ln | Ascot Ln | 32.0 | | | | | | | | | section next to driveway |
| 087 | 401 Berwyn Dr | Mineral Point Rd | 32.0 | | | | | | | | | at driveway to 4 unit apt |
| 087 | 401 Berwyn Dr | Berwyn Dr | 26.7 | | | | | | | | | (11-06) S side of Mineral Point Rd, W of Berwyn Dr. Bus pad only (approx. 10'x6'). |
| 087 | 404 Berwyn Dr | Mineral Point Rd | | | | | | 60.0 | | | | 419 Berwyn frontage |
| 087 | 417 Berwyn Dr | Berwyn Dr | 80.0 | | | | | | | | | |
| 087 | 418 Berwyn Dr | Berwyn Dr | 111.9 | | | | | | | | | corner of ramp |
| 087 | 418 Berwyn Dr | Berwyn Dr | 30.0 | | | | | | | | | section at 1st tree west of Berwyn |
| 087 | 426 Berwyn Dr | Groton Ln | 26.7 | | | | | | | | | |
| 087 | 426 Berwyn Dr | Groton Ln | 26.7 | | | | | | | | | |
| 087 | 426 Berwyn Dr | Berwyn Dr | 58.6 | | | | | | | | | |
| 087 | 429 Berwyn Dr | Berwyn Dr | 26.7 | | | | | | | | | |
| 087 | 434 Berwyn Dr | Berwyn Dr | 26.7 | | | | | | | | | |
| 087 | 454 Berwyn Dr | Tocora Ln | 85.3 | | | | | | | | | |
| 087 | 457 Berwyn Dr | Berwyn Dr | 170.6 | | | | | | | | | 2sq at driveway |
| 087 | 461 Berwyn Dr | Berwyn Dr | 26.7 | | | | | | | | | at driveway |
| 087 | 474 Berwyn Dr | Phillip Ln | 111.9 | | | | | | | | | |

| District 11 Sidewalk Repairs Contract #8753 | | | | | | | | | | | | |
|--|-------------------|---------------|-----------------------------------|-----------------------------------|----------------------|----------------------|---------------------------------------|---------------|---------------------------|--------------|-------------------------------|---|
| Ward | Address | Frontage | Remove & Replace 5" Sidewalk (SF) | Remove & Replace 7" Sidewalk (SF) | 5" New Sidewalk (SF) | 7" New Sidewalk (SF) | Remove Concrete Sidewalk & Drive (SF) | Bus Pads (SF) | Remove & Replace C&G (LF) | Adj. MH (EA) | Detectable Warning Field (SF) | Comments |
| 087 | 474 Berwyn Dr | Berwyn Dr | 26.7 | | | | 224.0 | | 18.0 | | | remove only apron and restore terrace with topsoil, seeding and matting; replace curb section with full head, **100% assessed to property owner, old apron/curb never addressed after new apron installed** |
| 087 | 474 Berwyn Dr | Berwyn Dr | | 28.0 | | | | | | | | corner of ramp |
| 087 | 474 Berwyn Dr | Berwyn Dr | 111.9 | | | | | | | | | at driveway |
| 087 | 458 Charles Ln | Charles Ln | 32.0 | | | | | | | | | |
| 087 | 466 Charles Ln | Charles Ln | 26.7 | | | | | | | | | |
| 087 | 466 Charles Ln | Charles Ln | 36.0 | | | | | | | | | section along cut thru path between 466 and 470 |
| 087 | 470 Charles Ln | Charles Ln | 53.3 | | | | | | | | | |
| 087 | 473 Charles Ln | Charles Ln | 80.0 | | | | | | | | | |
| 087 | 473 Charles Ln | Charles Ln | 26.7 | | | | | | | | | at driveway |
| 087 | 477 Charles Ln | Charles Ln | 80.0 | | | | | | | | | |
| 087 | 486 Charles Ln | Charles Ln | 58.6 | | | | | | | | | 1sq at driveway |
| 087 | 509 Charles Ln | Charles Ln | 32.0 | | | | | | | | | at driveway |
| 087 | 522 Charles Ln | Charles Ln | 26.7 | | | | | | | | | at driveway |
| 087 | 529 Charles Ln | Charles Ln | 53.3 | | | | | | | | | |
| 087 | 533 Charles Ln | Charles Ln | 53.3 | | | | | | | | | at driveway |
| 087 | 533 Charles Ln | Charles Ln | 26.7 | | | | | | | | | |
| 087 | 510 Edward St | Edward St | 106.6 | | | | | | | | | |
| 087 | 518 Edward St | Edward St | 53.3 | | | | | | | | | |
| 087 | 526 Edward St | Edward St | 85.3 | | | | | | | | | |
| 087 | 533 Edward St | Edward St | 53.3 | | | | | | | | | |
| 087 | 534 Edward St | Edward St | 106.6 | | | | | | | | | |
| 087 | 4913 Grotton Ln | Grotton Ln | 26.7 | | | | | | | | | at driveway |
| 087 | 4913 Grotton Ln | Grotton Ln | 80.0 | | | | | | | | | |
| 087 | 509 Hilltop Dr | Hilltop Dr | 26.7 | | | | | | | | | |
| 087 | 509 Hilltop Dr | Hilltop Dr | 53.3 | | | | | | | | | |
| 087 | 525 Hilltop Dr | Hilltop Dr | 26.7 | | | | | | | | | at driveway |
| 087 | 529 Hilltop Dr | Hilltop Dr | 26.7 | | | | | | | | | |
| 087 | 538 Hilltop Dr | Hilltop Dr | 106.6 | | | | | | | | | at driveway |
| 087 | 4809 Hillview Ter | Edward St | 26.7 | | | | | | | | | |
| 087 | 432 Hilton Dr | Hilton Dr | 26.7 | | | | | | 13.0 | | 8 | ramp and curb repair, water valve in ramp |
| 087 | 435 Hilton Dr | Hilton Dr | 53.3 | 54.0 | | | | | | | | at driveway |
| 087 | 439 Hilton Dr | Hilton Dr | 80.0 | | | | | | | | | |
| 087 | 453 Hilton Dr | Hilton Dr | 80.0 | | | | | | | | | |
| 087 | 453 Hilton Dr | Hilton Dr | 80.0 | | | | | | | | | **100% assessed to property owner, damaged from private contractor. ** |
| 087 | 453 Hilton Dr | Hilton Dr | 80.0 | | | | | | | | | 6sq total section |
| 087 | 460 Hilton Dr | Hilton Dr | 80.0 | | | | | | | | | 6sq total section |
| 087 | 461 Hilton Dr | Hilton Dr | 106.6 | | | | | | | | | |
| 087 | 461 Hilton Dr | Hilton Dr | 26.7 | | | | | | | | | |
| 087 | 464 Hilton Dr | Hilton Dr | 80.0 | | | | | | | | | |
| 087 | 469 Hilton Dr | Hilton Dr | 26.7 | | | | | | | | | |
| 087 | 469 Hilton Dr | Hilton Dr | 80.0 | | | | | | | | | 1sq at driveway |
| 087 | 476 Hilton Dr | Hilton Dr | 85.3 | | | | | | | | | 1sq at driveway |
| 087 | 484 Hilton Dr | Hilton Dr | 106.6 | | | | | | | | | |
| 087 | 488 Hilton Dr | Hilton Dr | 53.3 | | | | | | | | | |
| 087 | 488 Hilton Dr | Hilton Dr | 26.7 | | | | | | | | | |
| 087 | 4401 Keating Ter | Keating Ter | 32.0 | | | | | | | | | |
| 087 | 4409 Keating Ter | Keating Ter | 53.3 | | | | | | | | | |
| 087 | 4409 Keating Ter | Togstad Glenn | 32.0 | | | | | | | | | at driveway |

District 11 Sidewalk Repairs
Contract #8753

| Ward | Address | Frontage | Remove & Replace 5" Sidewalk (SF) | Remove & Replace 7" Sidewalk (SF) | 5" New Sidewalk (SF) | 7" New Sidewalk (SF) | Remove Concrete Sidewalk & Drive (SF) | Bus Pads (SF) | Remove & Replace C&G (LF) | Adj. MH (EA) | Detectable Warning Field (SF) | Comments |
|------|-----------------------|------------------|-----------------------------------|-----------------------------------|----------------------|----------------------|---------------------------------------|---------------|---------------------------|--------------|-------------------------------|---|
| 087 | 4501 Keating Ter | Keating Ter | 53.3 | | | | | | | | | |
| 087 | 4502 Keating Ter | Keating Ter | 26.7 | | | | | | | | | |
| 087 | 4506 Keating Ter | Keating Ter | 165.2 | | | | | | | | | |
| 087 | 4509 Keating Ter | Keating Ter | 26.7 | | | | | | | | | at driveway |
| 087 | 4602 Keating Ter | Keating Ter | 26.7 | | | | | | | | | |
| 087 | 4609 Keating Ter | Charles Ln | 26.7 | | | | | | | | | at driveway |
| 087 | 4614 Keating Ter | Keating Ter | 26.7 | | | | | | | | | |
| 087 | 4629 Keating Ter | Keating Ter | 111.9 | | | | | | | | | |
| 087 | 4634 Keating Ter | Orchard Dr | 32.0 | | | | | | | | | |
| 087 | 4710 Keating Ter | Keating Ter | 26.7 | | | | | | | | | |
| 087 | 4902 Laub Ln | Laub Ln | 53.3 | | | | | | | | | |
| 087 | 4914 Laub Ln | Laub Ln | 53.3 | | | | | | | | | |
| 087 | 4922 Laub Ln | Laub Ln | 80.0 | | | | | | | | | section behind ramp |
| 087 | 5002 Manor Cross | S Segoe Rd | 48.0 | | | | | | | | 8 | ramp |
| 087 | 5002 Manor Cross | S Segoe Rd | 159.9 | | | | | | | | | lower sidewalk for ADA ramp |
| 087 | 5018 Manor Cross | Rushmore Ln | 26.7 | | | | | | | | | at driveway |
| 087 | 5102 Manor Cross | Manor Cross | 53.3 | | | | | | | | | 1sq at driveway |
| 087 | 5102 Manor Cross | Manor Cross | 108.0 | | | | | | 14.0 | | 8 | ramp and curb repair |
| 087 | 5102 Manor Cross | Manor Cross | 186.6 | | | | | | | | | lower sidewalk for ADA ramp |
| 087 | 470 S Midvale Blvd | S Midvale Blvd | 100.0 | | | | | 90.0 | | | | (11-15' W side of S Midvale Blvd, S of midblock crossing. Bus pad only (approx. 10'x9')). |
| 087 | 474 S Midvale Blvd | S Midvale Blvd | 26.7 | | | | | | | | | at driveway |
| 087 | 502 S Midvale Blvd | Ames St | 26.7 | | | | | | | | | |
| 087 | 514 S Midvale Blvd | S Midvale Blvd | 53.3 | | | | | | | | | at driveway |
| 087 | 526 S Midvale Blvd | S Midvale Blvd | 26.7 | | | | | | | | | at driveway |
| 087 | 530 S Midvale Blvd | S Midvale Blvd | 53.3 | | | | | | | | | |
| 087 | 530 S Midvale Blvd | S Midvale Blvd | 53.3 | | | | | | | | | |
| 087 | 417 Mineau Pkwy | Mineau Pkwy | 26.7 | | | | | | | | | |
| 087 | 421 Mineau Pkwy | Mineau Pkwy | 26.7 | | | | | | | | | |
| 087 | 425 Mineau Pkwy | Mineau Pkwy | 32.0 | | | | | | | | | at driveway |
| 087 | 429 Mineau Pkwy | Mineau Pkwy | 32.0 | | | | | | | | | at driveway |
| 087 | 433 Mineau Pkwy | Mineau Pkwy | 53.3 | | | | | | | | | at driveway |
| 087 | 4601 Mineral Point Rd | Mineral Point Rd | 26.7 | | | | | | | | | |
| 087 | 4709 Mineral Point Rd | Mineral Point Rd | 26.7 | | | | | | | | | at driveway |
| 087 | 4709 Mineral Point Rd | Mineral Point Rd | 26.7 | | | | | | | | | section behind ramp |
| 087 | 4709 Mineral Point Rd | Mineral Point Rd | 32.0 | | | | | | | | | |
| 087 | 412 Orchard Dr | Orchard Dr | 58.6 | | | | | | | | | |
| 087 | 412 Orchard Dr | Orchard Dr | 26.7 | | | | | | | | | at driveway |
| 087 | 413 Orchard Dr | Orchard Dr | 53.3 | | | | | | | | | |
| 087 | 418 Orchard Dr | Orchard Dr | 26.7 | | | | | | | | | private tree at back of walk |
| 087 | 449 Orchard Dr | Orchard Dr | 26.7 | | | | | | | | | |
| 087 | 449 Orchard Dr | Orchard Dr | 32.0 | | | | | | | | | at driveway |
| 087 | 450 Orchard Dr | Orchard Dr | 53.3 | | | | | | | | | ramp and curb repair going to path |
| 087 | 465 Orchard Dr | Orchard Dr | 26.7 | 28.0 | | | | | 13.0 | | 8 | |
| 087 | 465 Orchard Dr | Orchard Dr | 26.7 | | | | | | | | | |
| 087 | 469 Orchard Dr | Orchard Dr | 85.3 | | | | | | | | | |
| 087 | 470 Orchard Dr | Orchard Dr | 32.0 | | | | | | | | | at driveway |
| 087 | 490 Orchard Dr | Orchard Dr | 26.7 | | | | | | | | | at driveway |
| 087 | 494 Orchard Dr | Ames St | 26.7 | | | | | | | | | corner of ramp |
| 087 | 494 Orchard Dr | Orchard Dr | 42.0 | | | | | | | | | |
| 087 | 502 Orchard Dr | Ames St | 26.7 | | | | | | | | | |
| 087 | 505 Orchard Dr | Orchard Dr | 26.7 | | | | | | | | | at driveway |
| 087 | 506 Orchard Dr | Orchard Dr | 32.0 | | | | | | | | | |

District 11 Sidewalk Repairs
Contract #8753

| Ward | Address | Frontage | Remove & Replace 5" Sidewalk (SF) | Remove & Replace 7" Sidewalk (SF) | 5" New Sidewalk (SF) | 7" New Sidewalk (SF) | Remove Concrete Sidewalk & Drive (SF) | Bus Pads (SF) | Remove & Replace C&G (LF) | Adj. MH (EA) | Detectable Warning Field (SF) | Comments |
|------|---------------------|------------------|-----------------------------------|-----------------------------------|----------------------|----------------------|---------------------------------------|---------------|---------------------------|--------------|-------------------------------|---|
| 087 | 509 Orchard Dr | Orchard Dr | 111.9 | | | | | | | | | |
| 087 | 513 Orchard Dr | Orchard Dr | 80.0 | | | | | | | | | |
| 087 | 513 Orchard Dr | Orchard Dr | 26.7 | | | | | | | | | at driveway |
| 087 | 513 Orchard Dr | Orchard Dr | 32.0 | | | | | | | | | private tree at back of walk |
| 087 | 514 Orchard Dr | Orchard Dr | 26.7 | | | | | | | | | |
| 087 | 517 Orchard Dr | Orchard Dr | 32.0 | | | | | | | | | |
| 087 | 521 Orchard Dr | Orchard Dr | 53.3 | | | | | | | | | |
| 087 | 10 Parklawn Pl | Parklawn Pl | 26.7 | | | | | | | | | at driveway, will need asphalt repair |
| 087 | 17 Parklawn Pl | Parklawn Pl | 53.3 | | | | | | | | | at driveway, will need asphalt repair |
| 087 | 2 Parklawn Pl | Parklawn Pl | 58.6 | | | | | | | | | private tree at back of walk |
| 087 | 6 Parklawn Pl | Parklawn Pl | 26.7 | | | | | | | | | at driveway |
| 087 | 4909 Phillip Ln | Phillip Ln | 53.3 | | | | | | | | | 1sq extends over PL onto 4909 |
| 087 | 4913 Phillip Ln | Phillip Ln | 53.3 | | | | | | | | | at driveway |
| 087 | 4914 Phillip Ln | Phillip Ln | 26.7 | | | | | | | | | |
| 087 | 501 Piper Dr | Piper Dr | 26.7 | | | | | | | | | at driveway |
| 087 | 501 Piper Dr | Piper Dr | 26.7 | | | | | | | | | |
| 087 | 502 Piper Dr | Piper Dr | 32.0 | | | | | | | | | |
| 087 | 510 Piper Dr | Piper Dr | 26.7 | | | | | | | | | at driveway |
| 087 | 514 Piper Dr | Piper Dr | 106.6 | | | | | | | | | |
| 087 | 518 Piper Dr | Piper Dr | 26.7 | | | | | | | | | |
| 087 | 526 Piper Dr | Piper Dr | 53.3 | | | | | | | | | |
| 087 | 529 Piper Dr | Piper Dr | 26.7 | | | | | | | | | |
| 087 | 417 Presidential Ln | Presidential Ln | 58.6 | | | | | | | | | |
| 087 | 433 Presidential Ln | Presidential Ln | 106.6 | | | | | | | | | |
| 087 | 438 Presidential Ln | Presidential Ln | 26.7 | | | | | | | | | at driveway |
| 087 | 441 Presidential Ln | Presidential Ln | 26.7 | | | | | | | | | |
| 087 | 455 Presidential Ln | Presidential Ln | 26.7 | | | | | | | | | at driveway |
| 087 | 459 Presidential Ln | Presidential Ln | 53.3 | | | | | | | | | |
| 087 | 459 Presidential Ln | Presidential Ln | 32.0 | | | | | | | | | at driveway |
| 087 | 459 Presidential Ln | Presidential Ln | 53.3 | | | | | | | | | at driveway |
| 087 | 460 Presidential Ln | Presidential Ln | 26.7 | | | | | | | | | at driveway |
| 087 | 464 Presidential Ln | Presidential Ln | 138.6 | | | | | | | | | |
| 087 | 467 Presidential Ln | Presidential Ln | 111.9 | | | | | | | | | |
| 087 | 472 Presidential Ln | Presidential Ln | 80.0 | | | | | | | | | |
| 087 | 484 Presidential Ln | Presidential Ln | 26.7 | | | | | | | | | |
| 087 | 491 Presidential Ln | Presidential Ln | 26.7 | | | | | | | | | |
| 087 | 492 Presidential Ln | Presidential Ln | 26.7 | | | | | | | | | |
| 087 | 509 Presidential Ln | Presidential Ln | 32.0 | | | | | | | | | at driveway |
| 087 | 517 Presidential Ln | Presidential Ln | 138.6 | | | | | | | | | |
| 087 | 406 Rushmore Ln | Mineral Point Rd | 53.3 | | | | | | | | | backside of property on Mineral Pt frontage, 2nd building west of Presidential Ln int |
| 087 | 406 Rushmore Ln | Mineral Point Rd | 26.7 | | | | | | | | | backside of property on Mineral Pt frontage, 2nd building west of Presidential Ln int |
| 087 | 414 Rushmore Ln | Mineral Point Rd | 75.0 | | 100.0 | | | | | | | (11-08) S side of Mineral Point Rd, E of Racine Rd. Bus pad (approx. 10'x10') and walkway (approx. 20'x5'). |
| 087 | 414 Rushmore Ln | Mineral Point Rd | 126.0 | | | | | | | | | section is between main line sidewalk and ramp, backside of property on Mineral Pt frontage across from Racine Rd int |
| 087 | 414 Rushmore Ln | Mineral Point Rd | 42.0 | | | | | | | | | Mineral Pt frontage across from Racine Rd int |
| 087 | 467 Rushmore Ln | Rushmore Ln | 53.3 | | | | | | 20.0 | | 8 | ramp and curb repair next to bus pad, need type "X" curb, backside of property on Mineral Pt frontage across from Racine Rd int |
| 087 | 472 Rushmore Ln | Rushmore Ln | 53.3 | | | | | | | | | at driveway |
| 087 | 472 Rushmore Ln | Rushmore Ln | 26.7 | | | | | | | | | 1sq at driveway |

District 11 Sidewalk Repairs
Contract #8753

| Ward | Address | Frontage | Remove & Replace 5" Sidewalk (SF) | Remove & Replace 7" Sidewalk (SF) | 5" New Sidewalk (SF) | 7" New Sidewalk (SF) | Remove Concrete Sidewalk & Drive (SF) | Bus Pads (SF) | Remove & Replace C&G (LF) | Adj. MH (EA) | Detectable Warning Field (SF) | Comments |
|------|-----------------|------------------|-----------------------------------|-----------------------------------|----------------------|----------------------|---------------------------------------|---------------|---------------------------|--------------|-------------------------------|--|
| 087 | 476 Rushmore Ln | Rushmore Ln | 106.6 | | | | | | | | | |
| 087 | 484 Rushmore Ln | Rushmore Ln | 32.0 | | | | | | | | | ramp |
| 087 | 529 Rushmore Ln | Manor Cross | | 80.0 | | | | | | | 8 | 7" at commercial driveway, will need asphalt repair |
| 087 | 1 Science Ct | Science Ct | | 42.0 | | | | | | | | |
| 087 | 1 Science Ct | Science Ct | 144.0 | | | | | | | | | corner of ramp, tie w/ rebar |
| 087 | 1 Science Ct | Science Ct | | 12.0 | | | | | | | | section behind ramp, AT&T manhole within preschool/daycare building on Mineral Pt frontage |
| 087 | 1 Science Ct | Science Dr | 60.0 | | | | | | | | | |
| 087 | 11 Science Ct | Mineral Point Rd | 25.0 | | | | | | | | | |
| 087 | 2 Science Ct | Science Dr | 36.0 | | | | | | | | | |
| 087 | 2 Science Ct | Science Dr | 36.0 | | | | | | | | | |
| 087 | 2 Science Ct | Science Ct | | 72.0 | | | | | | | 8 | ramp at corner of Science Ct and Science Dr section behind ramp |
| 087 | 406 Science Dr | Mineral Point Rd | 30.0 | | | | | | | | | |
| 087 | 406 Science Dr | S Whitney Way | 25.0 | | | | | | | | | property at south east corner of Whitney Way and Mineral Pt |
| 087 | 406 Science Dr | Science Dr | 85.3 | | | | | | | | | |
| 087 | 406 Science Dr | Mineral Point Rd | 42.0 | | | | | | | | | section behind bus pad |
| 087 | 406 Science Dr | Mineral Point Rd | 25.0 | | | | | | | | | utility handhole within section, **handhole is very high and need to coordinate with utility company to adjust** |
| 087 | 406 Science Dr | Mineral Point Rd | 50.0 | | | | | | | | | section by inlets |
| 087 | 406 Science Dr | Mineral Point Rd | 25.0 | | | | | | | | | 7" at commercial driveway |
| 087 | 406 Science Dr | Science Dr | | 78.0 | | | | | | | | |
| 087 | 435 Science Dr | Science Dr | 90.0 | | | | | | | | | |
| 087 | 455 Science Dr | Science Dr | 126.0 | | | | | | | | | section by fire hydrant |
| 087 | 465 Science Dr | Science Dr | | 66.0 | | | | | | | | 7" at commercial driveway |
| 087 | 465 Science Dr | Science Dr | 60.0 | | | | | | | | | |
| 087 | 465 Science Dr | Science Dr | 96.0 | | | | | | | | | |
| 087 | 465 Science Dr | Science Dr | 36.0 | | | | | | | | | |
| 087 | 505 Science Dr | Science Dr | | 72.0 | | | | | | | | 7" at commercial driveway, will need asphalt repair, entrance for 575-605 Science Dr, western most driveway of multi building property |
| 087 | 621 Science Dr | Science Dr | 108.0 | | | | | | | | | section between driveways, UW Health parking lot frontage |
| 087 | 621 Science Dr | Science Dr | | | | | | | | | | 7" at commercial driveway, section is on east side of driveway, will need asphalt repair, center of driveway splits properties of 645 and 621 Science Dr, UW Health parking lot frontage |
| 087 | 621 Science Dr | Science Dr | | 72.0 | | | | | | | | 7" at commercial driveway on Tokay frontage |
| 087 | 635 Science Dr | Tokay Blvd | | 32.0 | | | | | | | | section just west of driveway on Tokay frontage |
| 087 | 635 Science Dr | Tokay Blvd | 32.0 | | | | | | | | | section closer to Whitney Way int on Tokay frontage |
| 087 | 635 Science Dr | Tokay Blvd | 26.7 | | | | | | | | | (11-09) E side of S Whitney Way, N of Science Dr. Bus pad only (approx. 6'x5'). |
| 087 | 644 Science Dr | S Whitney Way | | | | | | 30.0 | | | | 7" at commercial driveway, western entrance near building |
| 087 | 645 Science Dr | Science Dr | 66.0 | | | | | | | | | section at 1st tree east of Whitney Way int |
| 087 | 645 Science Dr | Science Dr | | 36.0 | | | | | | | | 7" at commercial driveway, eastern driveway entrance, section on west side of driveway, (center of driveway splits 645 and 621 Science Dr properties) |
| 087 | 645 Science Dr | Science Dr | | | | | | | | | | at driveway |
| 087 | 645 Science Dr | Science Dr | | 36.0 | | | | | | | | |
| 087 | 426 S Segoe Rd | S Segoe Rd | 26.7 | | | | | | | | | |
| 087 | 441 S Segoe Rd | S Segoe Rd | 26.7 | | | | | | | | | |
| 087 | 465 S Segoe Rd | S Segoe Rd | 133.3 | | | | | | | | | |
| 087 | 473 S Segoe Rd | S Segoe Rd | 26.7 | | | | | | | | | |
| 087 | 474 S Segoe Rd | S Segoe Rd | 80.0 | | | | | | | | | |
| 087 | 482 S Segoe Rd | S Segoe Rd | 80.0 | | | | | | | | | |
| 087 | 482 S Segoe Rd | S Segoe Rd | 53.3 | | | | | | | | | |
| 087 | 501 S Segoe Rd | S Segoe Rd | 106.6 | | | | | | | | 8 | ramp |
| 087 | 541 S Segoe Rd | S Segoe Rd | | 44.0 | | | | | | | | 1sq at driveway, 1sq extends over PL onto 566 |
| 087 | 570 S Segoe Rd | S Segoe Rd | 106.6 | | | | | | | | | |

| District 11 Sidewalk Repairs Contract #8753 | | | | | | | | | | | | |
|--|-------------------|---------------|-----------------------------------|-----------------------------------|----------------------|----------------------|---------------------------------------|---------------|---------------------------|--------------|-------------------------------|--|
| Ward | Address | Frontage | Remove & Replace 5" Sidewalk (SF) | Remove & Replace 7" Sidewalk (SF) | 5" New Sidewalk (SF) | 7" New Sidewalk (SF) | Remove Concrete Sidewalk & Drive (SF) | Bus Pads (SF) | Remove & Replace C&G (LF) | Adj. MH (EA) | Detectable Warning Field (SF) | Comments |
| 087 | 610 S Segoe Rd | Tokay Blvd | | | | | | 40.0 | | | | (11-11) S side of Tokay Blvd, W of S Segoe Rd. Bus pad only (approx. 10'x4'). |
| 087 | 610 S Segoe Rd | Tokay Blvd | 85.3 | | | | | | | | | Church of Christ Scientist |
| 087 | 610 S Segoe Rd | Tokay Blvd | 133.3 | | | | | | | | | section next to driveway, 7sq total, Church of Christ Scientist |
| 087 | 610 S Segoe Rd | Tokay Blvd | | 58.6 | | | | | | | | 7" at commercial driveway, 7sq total, Church of Christ Scientist |
| 087 | 610 S Segoe Rd | Tokay Blvd | 32.0 | | | | | | | | | Church of Christ Scientist |
| 087 | 614 S Segoe Rd | S Segoe Rd | 53.3 | | | | | | | | | |
| 087 | 642 S Segoe Rd | S Segoe Rd | 53.3 | | | | | | | | | |
| 087 | 4810 Toccoa Ln | Toccoa Ln | 26.7 | | | | | | | | | |
| 087 | 4830 Toccoa Ln | Berwyn Dr | | 50.0 | | | | | | | 8 | bottom portion of ramp |
| 087 | 4902 Toccoa Ln | Berwyn Dr | | 99.0 | | | | | | | 8 | bottom half of ramp |
| 087 | 4906 Toccoa Ln | Berwyn Dr | 53.3 | | | | | | | | | private tree at back of walk |
| 087 | 4906 Toccoa Ln | Toccoa Ln | 32.0 | | | | | | | | | at driveway |
| 087 | 4929 Toccoa Ln | Hilton Dr | 111.9 | | | | | | | | | |
| 087 | 445 Togstad Glenn | Togstad Glenn | 58.6 | | | | | | | | | |
| 087 | 465 Togstad Glenn | Togstad Glenn | 53.3 | | | | | | | | | |
| 087 | 465 Togstad Glenn | Togstad Glenn | 26.7 | | | | | | | | | at driveway |
| 087 | 469 Togstad Glenn | Togstad Glenn | 26.7 | | | | | | | | | at driveway |
| 087 | 469 Togstad Glenn | Togstad Glenn | | | | | | 12.0 | | | | curb repair at ramp leading to path |
| 087 | 489 Togstad Glenn | Ames St | 53.3 | | | | | | | | | |
| 087 | 490 Togstad Glenn | Ames St | 26.7 | | | | | | | | | |
| 087 | 501 Togstad Glenn | Togstad Glenn | 53.3 | | | | | | | | | |
| 087 | 501 Togstad Glenn | Togstad Glenn | 143.9 | | | | | | | | | |
| 087 | 502 Togstad Glenn | Ames St | 26.7 | | | | | | | | | |
| 087 | 502 Togstad Glenn | Ames St | 80.0 | | | | | | | | | |
| 087 | 505 Togstad Glenn | Togstad Glenn | 58.6 | | | | | | | | | |
| 087 | 514 Togstad Glenn | Togstad Glenn | 58.6 | | | | | | | | | (11-13) N side of Tokay Blvd, W of S Midvale Blvd. Bus pad only (approx. 10'x7'). |
| 087 | 4402 Tokay Blvd | Tokay Blvd | | | | | | 70.0 | | | | |
| 087 | 4402 Tokay Blvd | Tokay Blvd | 58.6 | | | | | | | | | |
| 087 | 4630 Tokay Blvd | Tokay Blvd | 58.6 | | | | | | | | | at driveway |
| 087 | 4634 Tokay Blvd | Tokay Blvd | 26.7 | | | | | | | | | |
| 087 | 4714 Tokay Blvd | Tokay Blvd | 26.7 | | | | | | | | | |
| 087 | 4902 Tokay Blvd | Tokay Blvd | 32.0 | | | | | | | | | at driveway |
| 087 | 4910 Tokay Blvd | Tokay Blvd | 26.7 | | | | | | | | | |
| 087 | 5002 Tokay Blvd | Tokay Blvd | | | | | | 40.0 | | | | (11-12) N side of Tokay Blvd, E of S Segoe Rd. Bus pad only (approx. 10'x4'). |
| 087 | 5002 Tokay Blvd | Wedgewood Way | 26.7 | | | | | | | | | Slater Park frontage on Wedgewood |
| 087 | 5002 Tokay Blvd | Wedgewood Way | 80.0 | | | | | | | | | Slater Park frontage on Wedgewood |
| 087 | 5002 Tokay Blvd | Wedgewood Way | 32.0 | | | | | | | | | Slater Park frontage on Wedgewood |
| 087 | 5117 Tokay Blvd | Tokay Blvd | 133.3 | | | | | | | | | |
| 087 | 5117 Tokay Blvd | Tokay Blvd | 26.7 | | | | | | | | | at driveway |
| 087 | 5117 Tokay Blvd | Tokay Blvd | 53.3 | | | | | | | | | at driveway |
| 087 | 5121 Tokay Blvd | Tokay Blvd | 85.3 | | | | | | | | | section at shared driveway of 5121 and 5123, will need to notify both properties prior to replacement |
| 087 | 5205 Tokay Blvd | Tokay Blvd | 32.0 | | | | | | | | | section behind bus pad/terrace concrete |
| 087 | 5301 Tokay Blvd | Tokay Blvd | 53.3 | | | | | | | | | section east of bus pad and ramp/crossing |
| 087 | 5301 Tokay Blvd | Tokay Blvd | 80.0 | | | | | | | | | (11-10) N side of Tokay Blvd, W of UW health Clinic. Bus pad only (approx. 8'x5'). |
| 087 | 5306 Tokay Blvd | Tokay Blvd | | | | | | 40.0 | | | | 7" at commercial driveway, western driveway entrance on Science Dr, UW Health building frontage at 621 Science |
| 087 | 5306 Tokay Blvd | Science Dr | | 108.0 | | | | | | | | |

District 11 Sidewalk Repairs
Contract #8753

| Ward | Address | Frontage | Remove & Replace 5" Sidewalk (SF) | Remove & Replace 7" Sidewalk (SF) | 5" New Sidewalk (SF) | 7" New Sidewalk (SF) | Remove Concrete Sidewalk & Drive (SF) | Bus Pads (SF) | Remove & Replace C&G (LF) | Adj. MH (EA) | Detectable Warning Field (SF) | Comments |
|------|-------------------|------------------|-----------------------------------|-----------------------------------|----------------------|----------------------|---------------------------------------|---------------|---------------------------|--------------|-------------------------------|---|
| 087 | 5306 Tokay Blvd | Science Dr | 72.0 | | | | | | | | | section next to delivery entrance on Science Dr, east of UW Health building |
| 087 | 5306 Tokay Blvd | Tokay Blvd | 26.7 | | | | | | | | | frontage |
| 087 | 537 Wedgewood Way | Wedgewood Way | 80.0 | | | | | | | | | TDS manhole in section |
| 087 | 537 Wedgewood Way | Wedgewood Way | | 42.0 | | | | | | | | corner of ramp |
| 087 | 537 Wedgewood Way | Wedgewood Way | 53.3 | | | | | | | | | |
| 087 | 699 S Whitney Way | S Whitney Way | | 26.7 | | | | | | | | 7" at commercial driveway, northern entrance, CP Mart gas station |
| 087 | 699 S Whitney Way | Odana Rd | 85.3 | | | | | | | | | CP Mart gas station |
| 087 | 4406 Woods End | Woods End | 26.7 | | | | | | | | | |
| 087 | 4502 Woods End | Woods End | 26.7 | | | | | | | | | at driveway |
| 087 | 450 Woodside Ter | Woodside Ter | 26.7 | | | | | | | | | at driveway |
| 087 | 454 Woodside Ter | Woodside Ter | 26.7 | | | | | | | | | at driveway |
| 087 | 457 Woodside Ter | Woodside Ter | 26.7 | | | | | | | | | at driveway |
| 087 | 465 Woodside Ter | Woodside Ter | 53.3 | | | | | | | | | |
| 087 | 469 Woodside Ter | Woodside Ter | | | | | | | 12.0 | | | curb repair at ramp going to path |
| 087 | 470 Woodside Ter | Woodside Ter | 63.0 | | | | | | 15.0 | | 8 | ramp and curb repair at path, need type "x" curb |
| 087 | 470 Woodside Ter | Woodside Ter | 26.7 | | | | | | | | | section between ramp and path |
| 087 | 478 Woodside Ter | Woodside Ter | 53.3 | | | | | | | | | |
| 087 | 502 Woodside Ter | Woodside Ter | 26.7 | | | | | | | | | |
| 087 | 526 Woodside Ter | Woodside Ter | 26.7 | | | | | | | | | |
| 087 | 537 Woodside Ter | Woodside Ter | 32.0 | | | | | | | | | |
| 088 | 3 Ashland Ct | Ashland Ct | 26.7 | | | | | | | | | at driveway |
| 088 | 5 Ashland Ct | Mineral Point rd | 53.3 | | | | | | | 1 | | see adjust & replace casting, east of 4929 |
| 088 | 4809 Bayfield Ter | Bayfield Ter | 26.7 | | | | | | | | | |
| 088 | 4813 Bayfield Ter | Bayfield Ter | 80.0 | | | | | | | | | |
| 088 | 4826 Bayfield Ter | Bayfield Ter | 53.3 | | | | | | | | | |
| 088 | 4901 Bayfield Ter | Bayfield Ter | 36.0 | | | | | | | | | cut thru path |
| 088 | 4901 Bayfield Ter | Bayfield Ter | 66.0 | | | | | | | | | cut thru path |
| 088 | 4901 Bayfield Ter | Bayfield Ter | 30.0 | | | | | | | | | cut thru path |
| 088 | 4902 Bayfield Ter | Bayfield Ter | 26.7 | | | | | | | | | |
| 088 | 4909 Bayfield Ter | Bayfield Ter | 26.7 | | | | | | | | | |
| 088 | 4910 Bayfield Ter | Bayfield Ter | 26.7 | | | | | | | | | |
| 088 | 4910 Bayfield Ter | Bayfield Ter | 26.7 | | | | | | | | | |
| 088 | 4914 Bayfield Ter | Bayfield Ter | 26.7 | | | | | | | | | |
| 088 | 4918 Bayfield Ter | Bayfield Ter | 26.7 | | | | | | | | | |
| 088 | 5001 Bayfield Ter | Bayfield Ter | 133.3 | | | | | | | | | |
| 088 | 5001 Bayfield Ter | Bayfield Ter | 32.0 | | | | | | | | | at driveway |
| 088 | 5002 Bayfield Ter | Bayfield Ter | 26.7 | | | | | | | | | at driveway |
| 088 | 5005 Bayfield Ter | Bayfield Ter | 90.0 | | | | | | | | | cut thru path |
| 088 | 5005 Bayfield Ter | Bayfield Ter | 66.0 | | | | | | | | | cut thru path |
| 088 | 5005 Bayfield Ter | Bayfield Ter | 60.0 | | | | | | | | | cut thru path |
| 088 | 5005 Bayfield Ter | Bayfield Ter | 60.0 | | | | | | | | | cut thru path |
| 088 | 5005 Bayfield Ter | Bayfield Ter | 60.0 | | | | | | | | | cut thru path |
| 088 | 5005 Bayfield Ter | Bayfield Ter | 60.0 | | | | | | 20.0 | | 8 | ramp and curb repair, need type "x" curb, will need asphalt repair |
| 088 | 5010 Bayfield Ter | Bayfield Ter | 80.0 | | | | | | | | | |
| 088 | 5013 Bayfield Ter | Bayfield Ter | 26.7 | | | | | | | | | |
| 088 | 5013 Bayfield Ter | Bayfield Ter | | 48.0 | | | | | 20.0 | | 8 | ramp and curb repair, need type "x" curb |
| 088 | 5017 Bayfield Ter | Bayfield Ter | 32.0 | | | | | | | | | |
| 088 | 5017 Bayfield Ter | Bayfield Ter | 53.3 | | | | | | | | | |
| 088 | 5018 Bayfield Ter | Bayfield Ter | 133.3 | | | | | | | | | |
| 088 | 5018 Bayfield Ter | Bayfield Ter | 53.3 | | | | | | | | | |
| 088 | 5021 Bayfield Ter | Bayfield Ter | 26.7 | | | | | | | | | |

District 11 Sidewalk Repairs
Contract #8753

| Ward | Address | Frontage | Remove & Replace 5" Sidewalk (SF) | Remove & Replace 7" Sidewalk (SF) | 5" New Sidewalk (SF) | 7" New Sidewalk (SF) | Remove Concrete Sidewalk & Drive (SF) | Bus Pads (SF) | Remove & Replace C&G (LF) | Adj. MH (EA) | Detectable Warning Field (SF) | Comments |
|------|----------------------|------------------|-----------------------------------|-----------------------------------|----------------------|----------------------|---------------------------------------|---------------|---------------------------|--------------|-------------------------------|---|
| 088 | 5025 Bayfield Ter | Bayfield Ter | 26.7 | | | | | | | | | at driveway |
| 088 | 5026 Bayfield Ter | S Eau Claire Ave | 106.6 | | | | | | | | | at driveway |
| 088 | 14 Cheyenne Cir | Cheyenne Cir | 53.3 | | | | | | | | | |
| 088 | 6 Cheyenne Cir | Cheyenne Cir | 53.3 | | | | | | | | | |
| 088 | 302 Cheyenne Trl | Cheyenne Trl | 106.6 | | | | | | | | | |
| 088 | 330 Cheyenne Trl | Manitowoc Pkwy | 80.0 | | | | | | | | | at driveway |
| 088 | 1 S Eau Claire Ave | S Eau Claire Ave | 53.3 | | | | | | | | | at driveway |
| 088 | 15 S Eau Claire Ave | S Eau Claire Ave | 53.3 | | | | | | | | | at driveway |
| 088 | 17 S Eau Claire Ave | S Eau Claire Ave | 26.7 | | | | | | | | | to lower ramp |
| 088 | 17 S Eau Claire Ave | S Eau Claire Ave | 80.0 | 56.0 | | | | 21.0 | | 8 | | ramp and curb repair, need type "X" curb |
| 088 | 2 S Eau Claire Ave | Regent St | 32.0 | | | | | | | | | |
| 088 | 2 S Eau Claire Ave | S Eau Claire Ave | 26.7 | | | | | | | | | at driveway |
| 088 | 33 S Eau Claire Ave | S Eau Claire Ave | 26.7 | | | | | | | | | at driveway |
| 088 | 34 S Eau Claire Ave | S Eau Claire Ave | 53.3 | | | | | | | | | |
| 088 | 46 S Eau Claire Ave | S Eau Claire Ave | 53.3 | | | | | | | | | |
| 088 | 5 S Eau Claire Ave | S Eau Claire Ave | 26.7 | | | | | | | | | at driveway |
| 088 | 50 S Eau Claire Ave | S Eau Claire Ave | 26.7 | | | | | | | | | |
| 088 | 6 S Eau Claire Ave | S Eau Claire Ave | 53.3 | | | | | | | | | at driveway |
| 088 | 9 S Eau Claire Ave | S Eau Claire Ave | 26.7 | | | | | | | | | |
| 088 | 4710 Fond Du Lac Trl | Fond Du Lac Trl | 26.7 | | | | | | | | | |
| 088 | 4717 Fond Du Lac Trl | Fond Du Lac Trl | 26.7 | | | | | | | | | |
| 088 | 4722 Fond Du Lac Trl | Fond Du Lac Trl | 106.6 | | | | | | | | | |
| 088 | 4805 Fond Du Lac Trl | Fond Du Lac Trl | 26.7 | | | | | | | | | |
| 088 | 4814 Fond Du Lac Trl | Fond Du Lac Trl | 106.6 | | | | | | | | | 1 sq at PL 4810 |
| 088 | 4818 Fond Du Lac Trl | Fond Du Lac Trl | 106.6 | | | | | | | | | |
| 088 | 4822 Fond Du Lac Trl | Fond Du Lac Trl | 80.0 | | | | | | | | | entire frontage |
| 088 | 4901 Fond Du Lac Trl | Fond Du Lac Trl | 373.1 | | | | | | | | | |
| 088 | 4902 Fond Du Lac Trl | Fond Du Lac Trl | 53.3 | | | | | | | | | |
| 088 | 4913 Fond Du Lac Trl | Fond Du Lac Trl | 106.6 | | | | | | | | | |
| 088 | 4917 Fond Du Lac Trl | Fond Du Lac Trl | 26.7 | | | | | | | | | |
| 088 | 4922 Fond Du Lac Trl | Fond Du Lac Trl | 53.3 | | | | | | | | | |
| 088 | 4925 Fond Du Lac Trl | Fond Du Lac Trl | 53.3 | | | | | | | | | |
| 088 | 4929 Fond Du Lac Trl | Fond Du Lac Trl | 53.3 | | | | | | | | | |
| 088 | 4930 Fond Du Lac Trl | Fond Du Lac Trl | 53.3 | | | | | | | | | at driveway |
| 088 | 4501 Gregg Rd | Gregg Rd | 26.7 | | | | | | | | | at driveway |
| 088 | 4502 Gregg Rd | Hillcrest Dr | 26.7 | | | | | | | | | |
| 088 | 4510 Gregg Rd | Gregg Rd | 26.7 | | | | | | | | | |
| 088 | 4513 Gregg Rd | Gregg Rd | 80.0 | | | | | | | | | |
| 088 | 4606 Gregg Rd | Gregg Rd | 26.7 | | | | | | | | | at driveway |
| 088 | 4609 Gregg Rd | Gregg Rd | 53.3 | | | | | | | | | Robin Park greenway |
| 088 | 4625 Gregg Rd | Gregg Rd | 53.3 | | | | | | | | | |
| 088 | 4630 Gregg Rd | Gregg Rd | 26.7 | | | | | | | | | at driveway |
| 088 | 4410 Hillcrest Dr | Hillcrest Dr | 53.3 | | | | | | | | | section heaved by public or private tree? Or possibly both? |
| 088 | 4429 Hillcrest Dr | Hillcrest Dr | 26.7 | | | | | | | | | at driveway |
| 088 | 4450 Hillcrest Dr | Mineral Point Rd | 106.6 | | | | | | | | | section along 4470 building frontage, multi building property 4450 thru 4470 |
| 088 | 4450 Hillcrest Dr | Hillcrest Dr | 32.0 | | | | | | | | | section along 4462 building frontage, multi building property 4450 thru 4470 |
| 088 | 4450 Hillcrest Dr | Hillcrest Dr | | 26.7 | | | | | | | | 7" at commercial driveway, entrance between 4458 and 4462 buildings, multi building property 4450 thru 4470 |
| 088 | 4457 Hillcrest Dr | Hillcrest Dr | 26.7 | | | | | | | | | |
| 088 | 4457 Hillcrest Dr | Hillcrest Dr | 58.6 | | | | | | | | | |

District 11 Sidewalk Repairs
Contract #8753

| Ward | Address | Frontage | Remove & Replace 5" Sidewalk (SF) | Remove & Replace 7" Sidewalk (SF) | 5" New Sidewalk (SF) | 7" New Sidewalk (SF) | Remove Concrete Sidewalk & Drive (SF) | Bus Pads (SF) | Remove & Replace C&G (LF) | Adj. MH (EA) | Detectable Warning Field (SF) | Comments |
|------|-------------------|------------------|-----------------------------------|-----------------------------------|----------------------|----------------------|---------------------------------------|---------------|---------------------------|--------------|-------------------------------|--|
| 088 | 5101 Juneau Rd | Juneau Rd | 106.6 | | | | | | | | | |
| 088 | 5111 Juneau Rd | Juneau Rd | 58.6 | | | | | | | | | |
| 088 | 5129 Juneau Rd | Juneau Rd | 58.6 | | | | | | | | | at driveway |
| 088 | 5134 Juneau Rd | Juneau Rd | 85.3 | | | | | | | | | |
| 088 | 5137 Juneau Rd | Juneau Rd | 26.7 | | | | | | | | | |
| 088 | 5141 Juneau Rd | Juneau Rd | 106.6 | | | | | | | | | |
| 088 | 5150 Juneau Rd | Juneau Rd | 111.9 | | | | | | | | | 1 sq at PL 5154 |
| 088 | 5159 Juneau Rd | Juneau Rd | 26.7 | | | | | | | | | at driveway |
| 088 | 5159 Juneau Rd | S Eau Claire Ave | 26.7 | | | | | | | | | 1 sq at PL 5158 |
| 088 | 5162 Juneau Rd | Juneau Rd | 80.0 | | | | | | | | | |
| 088 | 5165 Juneau Rd | Juneau Rd | 58.6 | | | | | | 16.0 | | | curb repair at ramp |
| 088 | 5165 Juneau Rd | Juneau Rd | 26.7 | | | | | | | | | at driveway |
| 088 | 5166 Juneau Rd | Juneau Rd | 32.0 | | | | | | | | | cut thru path towards school |
| 088 | 9 Kewaunee Ct | Kewaunee Ct | 36.0 | | | | | | | | | |
| 088 | 5010 La Crosse Ln | La Crosse Ln | 32.0 | | | | | | | | | |
| 088 | 5014 La Crosse Ln | La Crosse Ln | | | | | 54.0 | | | | | remove only terrace walk and restore |
| 088 | 5021 La Crosse Ln | Waukesha St | 106.6 | | | | | | | | | |
| 088 | 5021 La Crosse Ln | La Crosse Ln | 26.7 | | | | | | | | | at driveway |
| 088 | 5025 La Crosse Ln | La Crosse Ln | 133.3 | | | | | | | | | 1 sq at PL 5021 |
| 088 | 5029 La Crosse Ln | La Crosse Ln | 26.7 | | | | | | | | | at driveway |
| 088 | 5046 La Crosse Ln | La Crosse Ln | 32.0 | | | | | | | | | at driveway |
| 088 | 5046 La Crosse Ln | La Crosse Ln | 26.7 | | | | | | | | | at driveway |
| 088 | 5049 La Crosse Ln | La Crosse Ln | 26.7 | | | | | | | | | at driveway |
| 088 | 5058 La Crosse Ln | La Crosse Ln | 26.7 | | | | | | | | | at driveway |
| 088 | 5062 La Crosse Ln | La Crosse Ln | 133.3 | | | | | | | | | |
| 088 | 4701 Lafayette Dr | Regent St | 32.0 | 6.0 | | | | | | | | corner of ramp, tie with rebar |
| 088 | 4702 Lafayette Dr | Regent St | 53.3 | | | | | | | | | at driveway |
| 088 | 4702 Lafayette Dr | Regent St | 111.9 | | | | | | | | | |
| 088 | 4702 Lafayette Dr | Lafayette Dr | 80.0 | | | | | | | | | at driveway |
| 088 | 4706 Lafayette Dr | Lafayette Dr | 26.7 | | | | | | | | | |
| 088 | 4709 Lafayette Dr | Lafayette Dr | 80.0 | | | | | | | | | 1 sq at PL 4713 |
| 088 | 4714 Lafayette Dr | Lafayette Dr | 26.7 | | | | | | | | | |
| 088 | 4714 Lafayette Dr | Lafayette Dr | 32.0 | | | | | | | | | |
| 088 | 4714 Lafayette Dr | Lafayette Dr | 96.0 | | | | | | 18.0 | | 8 | ramp and curb repair, need type "X" curb |
| 088 | 4714 Lafayette Dr | Fond Du Lac Trl | 53.3 | | | | | | | | | |
| 088 | 4717 Lafayette Dr | Lafayette Dr | 80.0 | | | | | | | | | |
| 088 | 4718 Lafayette Dr | Lafayette Dr | 80.0 | | | | | | | | | |
| 088 | 4725 Lafayette Dr | Lafayette Dr | 26.7 | | | | | | | | | |
| 088 | 4730 Lafayette Dr | Lafayette Dr | 53.3 | | | | | | | | | at driveway |
| 088 | 4733 Lafayette Dr | Lafayette Dr | 26.7 | | | | | | | | | |
| 088 | 4737 Lafayette Dr | Lafayette Dr | 191.9 | | | | | | | | | 1 sq at PL 4741 |
| 088 | 4738 Lafayette Dr | Lafayette Dr | 32.0 | | | | | | | | | |
| 088 | 4738 Lafayette Dr | Lafayette Dr | 32.0 | | | | | | | | | |
| 088 | 4741 Lafayette Dr | Lafayette Dr | 26.7 | | | | | | | | | |
| 088 | 4742 Lafayette Dr | Lafayette Dr | 30.0 | | | | | | | | | section along cut thru path |
| 088 | 4742 Lafayette Dr | Lafayette Dr | 165.2 | | | | | | | | | 2 sq at pl 4738 |
| 088 | 4742 Lafayette Dr | Lafayette Dr | | 42.0 | | | | | | | | new 7" terrace concrete at path |
| 088 | 4742 Lafayette Dr | Lafayette Dr | 106.6 | | | | | | | | | |
| 088 | 4746 Lafayette Dr | Lafayette Dr | 53.3 | | | | | | | | | |
| 088 | 4746 Lafayette Dr | Lafayette Dr | 85.3 | | | | | | | | | |
| 088 | 4754 Lafayette Dr | Lafayette Dr | 58.6 | | | | | | | | | 1 sq at driveway |

District 11 Sidewalk Repairs
Contract #8753

| Ward | Address | Frontage | Remove & Replace 5" Sidewalk (SF) | Remove & Replace 7" Sidewalk (SF) | 5" New Sidewalk (SF) | 7" New Sidewalk (SF) | Remove Concrete Sidewalk & Drive (SF) | Bus Pads (SF) | Remove & Replace C&G (LF) | Adj. MH (EA) | Detectable Warning Field (SF) | Comments |
|------|---------------------|------------------|-----------------------------------|-----------------------------------|----------------------|----------------------|---------------------------------------|---------------|---------------------------|--------------|-------------------------------|--|
| 088 | 4754 Lafayette Dr | Lafayette Dr | 37.3 | | | | | | | | | at driveway |
| 088 | 5102 Manitowoc Pkwy | Racine Rd | 26.7 | | | | | | | | | at driveway |
| 088 | 5102 Manitowoc Pkwy | Manitowoc Pkwy | 106.6 | | | | | | | | | |
| 088 | 5109 Manitowoc Pkwy | Manitowoc Pkwy | 26.7 | | | | | | | | | at driveway |
| 088 | 5117 Manitowoc Pkwy | Mineral Point Rd | 53.3 | | | | | | | | | |
| 088 | 5118 Manitowoc Pkwy | Manitowoc Pkwy | 26.7 | | | | | | | | | at 5120 |
| 088 | 5121 Manitowoc Pkwy | Manitowoc Pkwy | 53.3 | | | | | | | | | on 5123 |
| 088 | 5209 Manitowoc Pkwy | Manitowoc Pkwy | 26.7 | | | | | | | | | at driveway |
| 088 | 5210 Manitowoc Pkwy | Manitowoc Pkwy | 26.7 | | | | | | | | | |
| 088 | 5215 Manitowoc Pkwy | Manitowoc Pkwy | 80.0 | | | | | | | | | |
| 088 | 5216 Manitowoc Pkwy | Manitowoc Pkwy | 26.7 | | | | | | | | | at driveway |
| 088 | 5217 Manitowoc Pkwy | Mineral Point Rd | 26.7 | | | | | | | | | east of Science Dr intersection |
| 088 | 5217 Manitowoc Pkwy | Manitowoc Pkwy | 26.7 | | | | | | | | | at shared driveway |
| 088 | 5301 Manitowoc Pkwy | Manitowoc Pkwy | 80.0 | | | | | | | | | |
| 088 | 5305 Manitowoc Pkwy | Mineral Point Rd | 26.7 | | | | | | | | | at PL 5317, 5 sq total |
| 088 | 5313 Manitowoc Pkwy | Manitowoc Pkwy | 80.0 | | | | | | | | | |
| 088 | 5313 Manitowoc Pkwy | Manitowoc Pkwy | 26.7 | | | | | | | | | at PL 5315, 5 sq total |
| 088 | 5319 Manitowoc Pkwy | Manitowoc Pkwy | 53.3 | | | | | | | | | |
| 088 | 5319 Manitowoc Pkwy | Mineral Point Rd | 26.7 | | | | | | | | | |
| 088 | 4805 Marathon Dr | Marathon Dr | 53.3 | | | | | | | | | |
| 088 | 4825 Marathon Dr | Marathon Dr | 32.0 | | | | | | | | | |
| 088 | 4825 Marathon Dr | Marathon Dr | 53.3 | | | | | | | | | at driveway |
| 088 | 4834 Marathon Dr | Marathon Dr | 32.0 | | | | | | | | | |
| 088 | 4834 Marathon Dr | Marathon Dr | 26.7 | | | | | | | | | |
| 088 | 4838 Marathon Dr | Marathon Dr | 26.7 | | | | | | | | | |
| 088 | 4838 Marathon Dr | Marathon Dr | 80.0 | | | | | | | | | |
| 088 | 4901 Marathon Dr | Mineral Point Rd | 30.0 | | | | | | | | | at Berwyn intersection, between ramp and sidewalk |
| 088 | 4901 Marathon Dr | Marathon Dr | 26.7 | | | | | | | | | |
| 088 | 4905 Marathon Dr | Mineral Point Rd | 75.0 | | 25.0 | | | 100.0 | | | | (11-05) N side of Mineral Point Rd, W of Berwyn Dr. Bus pad (approx. 10'x10') and walkway (approx. 5'x5'). |
| 088 | 4910 Marathon Dr | Marathon Dr | 26.7 | | | | | | | | | |
| 088 | 4910 Marathon Dr | Marathon Dr | 26.7 | | | | | | | | | |
| 088 | 4917 Marathon Dr | Marathon Dr | 26.7 | | | | | | | | | at driveway |
| 088 | 4917 Marathon Dr | Marathon Dr | 80.0 | | | | | | | | | |
| 088 | 4921 Marathon Dr | Ashland Ct | 159.9 | | | | | | | | | at driveway |
| 088 | 4921 Marathon Dr | Ashland Ct | 26.7 | | | | | | | | | |
| 088 | 4932 Marathon Dr | Marathon Dr | 26.7 | | | | | | | | | at driveway |
| 088 | 4932 Marathon Dr | Marathon Dr | 26.7 | | | | | | | | | @dw |
| 088 | 4937 Marathon Dr | Marathon Dr | 26.7 | | | | | | | | | at driveway |
| 088 | 4937 Marathon Dr | Marathon Dr | 53.3 | | | | | | | | | |
| 088 | 4942 Marathon Dr | Marathon Dr | 26.7 | | | | | | | | | at driveway |
| 088 | 4942 Marathon Dr | Marathon Dr | 26.7 | | | | | | | | | |
| 088 | 5001 Marathon Dr | South Hill Dr | 26.7 | | | | | | | | | at driveway |
| 088 | 5002 Marathon Dr | Marathon Dr | 58.6 | | | | | | | | | at driveway |
| 088 | 5006 Marathon Dr | Marathon Dr | 26.7 | | | | | | | | | at driveway |
| 088 | 5013 Marathon Dr | Marathon Dr | 26.7 | | | | | | | | | at driveway |
| 088 | 5013 Marathon Dr | Marathon Dr | 80.0 | | | | | | | | | |
| 088 | 5017 Marathon Dr | Marathon Dr | 106.6 | | | | | | | | | |
| 088 | 5017 Marathon Dr | Marathon Dr | 106.6 | | | | | | | | | 2 sq at driveway |
| 088 | 5026 Marathon Dr | Marathon Dr | 32.0 | | | | | | | | | at driveway |
| 088 | 5027 Marathon Dr | Marathon Dr | 186.6 | | | | | | | | | |
| 088 | 5027 Marathon Dr | Marathon Dr | 26.7 | | | | | | | | | at driveway |
| 088 | 5030 Marathon Dr | Marathon Dr | 26.7 | | | | | | | | | |

District 11 Sidewalk Repairs
Contract #8753

| Ward | Address | Frontage | Remove & Replace 5" Sidewalk (SF) | Remove & Replace 7" Sidewalk (SF) | 5" New Sidewalk (SF) | 7" New Sidewalk (SF) | Remove Concrete Sidewalk & Drive (SF) | Bus Pads (SF) | Remove & Replace C&G (LF) | Adj. MH (EA) | Detectable Warning Field (SF) | Comments |
|------|-------------------|---------------|-----------------------------------|-----------------------------------|----------------------|----------------------|---------------------------------------|---------------|---------------------------|--------------|-------------------------------|--|
| 088 | 5035 Marathon Dr | Marathon Dr | 80.0 | | | | | | | | | |
| 088 | 5039 Marathon Dr | Marathon Dr | 80.0 | | | | | | | | | |
| 088 | 5042 Marathon Dr | Marathon Dr | 159.9 | | | | | | | | | |
| 088 | 5051 Marathon Dr | Marathon Dr | 53.3 | | | | | | | | | |
| 088 | 5066 Marathon Dr | Juneau Rd | 53.3 | | | | | | | | | |
| 088 | 5067 Marathon Dr | Marathon Dr | | 56.0 | | | | | | | 8 | ramp to lower ramp |
| 088 | 5067 Marathon Dr | Marathon Dr | 80.0 | | | | | | | | | at driveway |
| 088 | 5102 Marathon Dr | Marathon Dr | 53.3 | | | | | | | | | 1 sq at driveway, 1 sq at PL 5109 |
| 088 | 5102 Marathon Dr | Juneau Rd | 106.6 | | | | | | | | | |
| 088 | 5105 Marathon Dr | Marathon Dr | 80.0 | | | | | | | | | |
| 088 | 5110 Marathon Dr | Marathon Dr | 53.3 | | | | | | | | | |
| 088 | 5117 Marathon Dr | Marinette Trl | 53.3 | | | | | | | | | at driveway |
| 088 | 5117 Marathon Dr | Marathon Dr | 26.7 | | | | | | | | | at driveway |
| 088 | 5117 Marathon Dr | Marinette Trl | 26.7 | | | | | | | | | private tree at back of walk |
| 088 | 5118 Marathon Dr | Marathon Dr | 53.3 | | | | | | | | | |
| 088 | 101 Marinette Trl | Marathon Dr | 26.7 | | | | | | | | | |
| 088 | 105 Marinette Trl | Marinette Trl | 32.0 | | | | | | | | | |
| 088 | 105 Marinette Trl | Marinette Trl | 26.7 | | | | | | | | | |
| 088 | 110 Marinette Trl | Marinette Trl | 53.3 | | | | | | | | | |
| 088 | 111 Marinette Trl | Marinette Trl | 26.7 | | | | | | | | | |
| 088 | 118 Marinette Trl | Marinette Trl | 26.7 | | | | | | | | | |
| 088 | 122 Marinette Trl | Marinette Trl | 26.7 | | | | | | | | | |
| 088 | 122 Marinette Trl | Marinette Trl | 58.6 | | | | | | | | | gas valve in section at driveway |
| 088 | 205 Marinette Trl | Marinette Trl | 26.7 | | | | | | | | | |
| 088 | 213 Marinette Trl | Marinette Trl | 106.6 | | | | | | | | | |
| 088 | 213 Marinette Trl | Marinette Trl | 106.6 | | | | | | | | | |
| 088 | 214 Marinette Trl | Marinette Trl | 32.0 | | | | | | | | | |
| 088 | 305 Marinette Trl | Marinette Trl | 80.0 | | | | | | | | | **section still needs to be evaluated and marked in the field** |
| 088 | 305 Marinette Trl | Marinette Trl | | 24.0 | | | | | | | | waterway. **need to evaluate if needed and mark in field** |
| 088 | 314 Marinette Trl | Marinette Trl | 186.6 | | | | | | | | | **section still needs to be evaluated and marked in the field** |
| 088 | 314 Marinette Trl | Marinette Trl | 80.0 | | | | | | | | 8 | ramp |
| 088 | 318 Marinette Trl | Marinette Trl | | 56.0 | | | | | | | 8 | ramp |
| 088 | 326 Marinette Trl | Marinette Trl | 56.0 | | | | | | | | | 1 sq at PL 330 |
| 088 | 329 Marinette Trl | Marinette Trl | 85.3 | | | | | | | | | cut thru path |
| 088 | 338 Marinette Trl | Marinette Trl | 80.0 | | | | | | | | | at driveway |
| 088 | 105 Meriham Dr | Meriham Dr | 36.0 | | | | | | | | | |
| 088 | 105 Meriham Dr | Meriham Dr | 159.9 | | | | | | | | | |
| 088 | 113 Meriham Dr | Meriham Dr | 32.0 | | | | | | | | | |
| 088 | 113 Meriham Dr | Meriham Dr | 26.7 | | | | | | | | | |
| 088 | 117 Meriham Dr | Meriham Dr | 32.0 | | | | | | | | | |
| 088 | 118 Meriham Dr | Meriham Dr | 26.7 | | | | | | | | | |
| 088 | 121 Meriham Dr | Meriham Dr | 53.3 | | | | | | | | | |
| 088 | 130 Meriham Dr | Meriham Dr | 58.6 | | | | | | | | | |
| 088 | 15 Meriham Dr | Meriham Dr | 26.7 | | | | | | | | | at driveway |
| 088 | 18 Meriham Dr | Meriham Dr | 53.3 | | | | | | | | | at driveway |
| 088 | 22 Meriham Dr | Meriham Dr | 53.3 | | | | 26.7 | | | | | remove and replace 2sq behind ramp, remove only 1sq and restore area with topsoil, seeding and matting |
| 088 | 37 Meriham Dr | Meriham Dr | 85.3 | | | | | | | | | at driveway |
| 088 | 37 Meriham Dr | Meriham Dr | 32.0 | | | | | | | | | at driveway |
| 088 | 38 Meriham Dr | Meriham Dr | 26.7 | | | | | | | | | at driveway |
| 088 | 41 Meriham Dr | Meriham Dr | 26.7 | | | | | | | | | at driveway |
| 088 | 49 Meriham Dr | Meriham Dr | 26.7 | | | | | | | | | private tree at back of walk |

| District 11 Sidewalk Repairs Contract #8753 | | | | | | | | | | | | |
|--|-----------------------|------------------|-----------------------------------|-----------------------------------|----------------------|----------------------|---------------------------------------|---------------|---------------------------|--------------|-------------------------------|---|
| Ward | Address | Frontage | Remove & Replace 5" Sidewalk (SF) | Remove & Replace 7" Sidewalk (SF) | 5" New Sidewalk (SF) | 7" New Sidewalk (SF) | Remove Concrete Sidewalk & Drive (SF) | Bus Pads (SF) | Remove & Replace C&G (LF) | Adj. MH (EA) | Detectable Warning Field (SF) | Comments |
| 088 | 49 Meriham Dr | Meriham Dr | 26.7 | | | | | | | | | at driveway |
| 088 | 69 Meriham Dr | Meriham Dr | 53.3 | | | | | | | | | at driveway, 1sq extends over PL onto 73 |
| 088 | 69 Meriham Dr | Meriham Dr | 85.3 | | | | | | | | | |
| 088 | 10 S Midvale Blvd | Meriham Dr | 26.7 | | | | | | | | | |
| 088 | 102 S Midvale Blvd | S Midvale Blvd | 26.7 | | | | | | | | | at driveway, brick pavers along back of walk |
| 088 | 14 S Midvale Blvd | S Midvale Blvd | 26.7 | | | | | | | | | private tree at back of walk |
| 088 | 14 S Midvale Blvd | S Midvale Blvd | 26.7 | | | | | | | | | median ramps on south side of Midvale and Regent int |
| 088 | 2 S Midvale Blvd | Regent St | 53.3 | | | | | | | | 16 | |
| 088 | 2 S Midvale Blvd | Regent St | 80.0 | 96.0 | | | | | | | | |
| 088 | 210 S Midvale Blvd | S Midvale Blvd | 32.0 | | | | | | | | | |
| 088 | 214 S Midvale Blvd | S Midvale Blvd | 32.0 | | | | | | | | | |
| 088 | 226 S Midvale Blvd | S Midvale Blvd | 26.7 | | | | | | | | | at driveway |
| 088 | 26 S Midvale Blvd | S Midvale Blvd | 26.7 | | | | | | | | | |
| 088 | 38 S Midvale Blvd | S Midvale Blvd | 53.3 | | | | | | | 1 | | SAS adjust and swap out casting |
| 088 | 66 S Midvale Blvd | S Midvale Blvd | 26.7 | | | | | | | | | at driveway |
| 088 | 4402 Mineral Point Rd | S Midvale Blvd | 85.3 | | | | | | | | | at driveway |
| 088 | 7 Oconto Ct | Oconto Ct | 26.7 | | | | | | | | | at driveway |
| 088 | 7 Oconto Ct | Oconto Ct | 53.3 | | | | | | | | | |
| 088 | 309 Orchard Dr | Orchard Dr | 106.6 | | | | | | | | | |
| 088 | 310 Orchard Dr | Orchard Dr | 32.0 | | | | | | | | | |
| 088 | 333 Orchard Dr | Orchard Dr | 53.3 | | | | | | | | | |
| 088 | 5102 Pepin Pl | Pepin Pl | 26.7 | | | | | | 11.0 | | | ramp and curb repair, need type "x" curb |
| 088 | 5102 Pepin Pl | Pepin Pl | 70.0 | | | | | | | | 8 | water box in section |
| 088 | 5102 Pepin Pl | South Hill Dr | 53.3 | | | | | | | | | |
| 088 | 5113 Pepin Pl | Pepin Pl | 80.0 | | | | | | | | | |
| 088 | 5130 Pepin Pl | Pepin Pl | 26.7 | | | | | | | | | |
| 088 | 5130 Pepin Pl | Pepin Pl | 32.0 | | | | | | | | | private tree at back of walk |
| 088 | 5134 Pepin Pl | Pepin Pl | 58.6 | | | | | | | | | at driveway |
| 088 | 5137 Pepin Pl | Pepin Pl | 85.3 | | | | | | | | | |
| 088 | 5141 Pepin Pl | Pepin Pl | 26.7 | | | | | | | | | |
| 088 | 5142 Pepin Pl | Pepin Pl | 26.7 | | | | | | | | | |
| 088 | 5201 Pepin Pl | Pepin Pl | 32.0 | | | | | | | | | |
| 088 | 5201 Pepin Pl | Pepin Pl | 53.3 | | | | | | | | | |
| 088 | 5202 Pepin Pl | Pepin Pl | 26.7 | | | | | | | | | |
| 088 | 5217 Pepin Pl | Pepin Pl | 26.7 | | | | | | | | | |
| 088 | 5221 Pepin Pl | Pepin Pl | 26.7 | | | | | | | | | at driveway, brick paver apron and driveway |
| 088 | 306 Racine Rd | Racine Rd | 80.0 | | | | | | | | | 1 sq at Pt. 302 |
| 088 | 313 Racine Rd | Racine Rd | 80.0 | | | | | | | | | |
| 088 | 317 Racine Rd | Racine Rd | 26.7 | | | | | | | | | |
| 088 | 326 Racine Rd | Racine Rd | 53.3 | | | | | | | | | at driveway |
| 088 | 335 Racine Rd | Manitowoc Pkwy | 80.0 | | | | | | | | | |
| 088 | 335 Racine Rd | Racine Rd | 53.3 | | | | | | | | | |
| 088 | 335 Racine Rd | Racine Rd | 80.0 | | | | | | | | | |
| 088 | 336 Racine Rd | Mineral Point Rd | 75.0 | | | | | | | | | (11-07) N side of Mineral Point Rd, W of Racine Rd. Bus pad (approx. 10'x10') and walkway (approx. 10'x5'). |
| 088 | 336 Racine Rd | Racine Rd | 26.7 | | 50.0 | | | 100.0 | | | | church |
| 088 | 4505 Regent St | Regent St | 26.7 | | | | | | | | | at driveway |
| 088 | 4709 Regent St | Regent St | 106.6 | | | | | | | | | |
| 088 | 4713 Regent St | Regent St | 26.7 | | | | | | | | | |
| 088 | 4713 Regent St | Regent St | 53.3 | | | | | | | | | at driveway |
| 088 | 4721 Regent St | Regent St | 32.0 | | | | | | | | | at driveway |
| 088 | 4725 Regent St | Regent St | 53.3 | | | | | | | | | at driveway |

District 11 Sidewalk Repairs

Contract #8753

| Ward | Address | Frontage | Remove & Replace 5" Sidewalk (SF) | Remove & Replace 7" Sidewalk (SF) | 5" New Sidewalk (SF) | 7" New Sidewalk (SF) | Remove Concrete Sidewalk & Drive (SF) | Bus Pads (SF) | Remove & Replace C&G (LF) | Adj. MH (EA) | Detectable Warning Field (SF) | Comments |
|------|-----------------|-------------|-----------------------------------|-----------------------------------|----------------------|----------------------|---------------------------------------|---------------|---------------------------|--------------|-------------------------------|--|
| 088 | 4801 Regent St | Regent St | 159.9 | | | | | | | | | 2 sq at driveway |
| 088 | 4813 Regent St | Regent St | 80.0 | | | | | | | | | |
| 088 | 4817 Regent St | Regent St | 53.3 | | | | | | | | | |
| 088 | 4817 Regent St | Regent St | 106.6 | | | | | | | | | |
| 088 | 4901 Regent St | Langlade Ln | 53.3 | | | | | | | | | |
| 088 | 4913 Regent St | Regent St | 53.3 | | | | | | | | | 1 sq at driveway |
| 088 | 4913 Regent St | Regent St | 53.3 | | | | | | | | | at driveway |
| 088 | 5025 Regent St | Regent St | 26.7 | | | | | | | | | at driveway |
| 088 | 5101 Regent St | Regent St | 106.6 | | | | | | | | | |
| 088 | 5129 Regent St | Regent St | 64.0 | | | | | | | | | |
| 088 | 114 Richland Ln | Richland Ln | 26.7 | | | | | | | | | |
| 088 | 114 Richland Ln | Richland Ln | 26.7 | | | | | | | | | at driveway |
| 088 | 118 Richland Ln | Richland Ln | 53.3 | | | | | | | | | |
| 088 | 118 Richland Ln | Richland Ln | 37.3 | | | | | | | | | at driveway |
| 088 | 125 Richland Ln | Richland Ln | 26.7 | | | | | | | | | |
| 088 | 126 Richland Ln | Richland Ln | 26.7 | | | | | | | | | |
| 088 | 129 Richland Ln | Richland Ln | 26.7 | | | | | | | | | |
| 088 | 130 Richland Ln | Richland Ln | 36.0 | | | | | | | | | |
| 088 | 130 Richland Ln | Richland Ln | 56.0 | | | | | | | | 8 | section along cut thru path ramp at path |
| 088 | 201 Richland Ln | Richland Ln | 26.7 | | | | | | | | | |
| 088 | 201 Richland Ln | Richland Ln | 30.0 | | | | | | | | | section along cut thru path |
| 088 | 201 Richland Ln | Richland Ln | 36.0 | | | | | | | | | section along cut thru path |
| 088 | 205 Richland Ln | Richland Ln | 26.7 | | | | | | | | | |
| 088 | 213 Richland Ln | Richland Ln | 26.7 | | | | | | | | | |
| 088 | 217 Richland Ln | Richland Ln | 26.7 | | | | | | | | | |
| 088 | 217 Richland Ln | Richland Ln | 186.6 | | | | | | | | | |
| 088 | 1 Robin Cir | Orchard Dr | 26.7 | | | | | | | | | at driveway |
| 088 | 11 Robin Cir | Robin Cir | 53.3 | | | | | | | | | |
| 088 | 3 Robin Cir | Robin Cir | 53.3 | | | | | | | | | |
| 088 | 7 Robin Cir | Robin Cir | 26.7 | | | | | | | | | |
| 088 | 302 Robin Pkwy | Gregg Rd | 32.0 | | | | | | | | | |
| 088 | 101 S Segoe Rd | S Segoe Rd | 63.0 | | | | | | | | 8 | ramp |
| 088 | 101 S Segoe Rd | S Segoe Rd | 26.7 | | | | | | | | | |
| 088 | 110 S Segoe Rd | S Segoe Rd | 26.7 | | | | | | | | | at driveway |
| 088 | 118 S Segoe Rd | S Segoe Rd | 53.3 | | | | | | | | | |
| 088 | 134 S Segoe Rd | S Segoe Rd | 53.3 | | | | | | | | | |
| 088 | 137 S Segoe Rd | S Segoe Rd | 26.7 | | | | | | | | | |
| 088 | 138 S Segoe Rd | S Segoe Rd | 53.3 | | | | | | | | | |
| 088 | 14 S Segoe Rd | S Segoe Rd | 106.6 | | | | | | | | | |
| 088 | 141 S Segoe Rd | S Segoe Rd | 100.0 | | | | | 80.0 | | | | (11-03) E side of S Segoe Rd, N of midblock crossing. Bus pad only (approx. 10'x8'). |
| 088 | 142 S Segoe Rd | S Segoe Rd | 100.0 | | | | | 80.0 | | | | (11-04) W side of S Segoe Rd, N of midblock crossing. Bus pad only (approx. 10'x8'). |
| 088 | 2 S Segoe Rd | Regent St | 26.7 | | | | | | | | | |
| 088 | 2 S Segoe Rd | S Segoe Rd | 53.3 | | | | | | | | | |
| 088 | 21 S Segoe Rd | S Segoe Rd | 26.7 | | | | | | | | | |
| 088 | 213 S Segoe Rd | Oconto Ct | 26.7 | | | | | | | | | |
| 088 | 217 S Segoe Rd | St Croix Ln | 106.6 | | | | | | | | | |
| 088 | 217 S Segoe Rd | S Segoe Rd | 26.7 | | | | | | | | | |
| 088 | 22 S Segoe Rd | S Segoe Rd | 26.7 | | | | | | | | | |
| 088 | 222 S Segoe Rd | S Segoe Rd | 159.9 | | | | | | | | | |
| 088 | 233 S Segoe Rd | S Segoe Rd | 80.0 | | | | | | | | | |
| 088 | 241 S Segoe Rd | S Segoe Rd | 26.7 | | | | | | | | | |

| District 11 Sidewalk Repairs Contract #8753 | | | | | | | | | | | | |
|--|--------------------|---------------|-----------------------------------|-----------------------------------|----------------------|----------------------|---------------------------------------|---------------|---------------------------|--------------|-------------------------------|--|
| Ward | Address | Frontage | Remove & Replace 5" Sidewalk (SF) | Remove & Replace 7" Sidewalk (SF) | 5" New Sidewalk (SF) | 7" New Sidewalk (SF) | Remove Concrete Sidewalk & Drive (SF) | Bus Pads (SF) | Remove & Replace C&G (LF) | Adj. MH (EA) | Detectable Warning Field (SF) | Comments |
| 088 | 245 S Segoe Rd | S Segoe Rd | 32.0 | | | | | | | | | |
| 088 | 249 S Segoe Rd | S Segoe Rd | 32.0 | | | | | | | | | at driveway |
| 088 | 301 S Segoe Rd | S Segoe Rd | 85.3 | | | | | | | | | |
| 088 | 305 S Segoe Rd | S Segoe Rd | 26.7 | | | | | | | | | |
| 088 | 305 S Segoe Rd | S Segoe Rd | 53.3 | | | | | | | | | |
| 088 | 305 S Segoe Rd | S Segoe Rd | 32.0 | | | | | | | | | |
| 088 | 314 S Segoe Rd | S Segoe Rd | 80.0 | | | | | | | | | 7" at driveway, church |
| 088 | 326 S Segoe Rd | S Segoe Rd | 26.7 | | | | | | | | | church |
| 088 | 326 S Segoe Rd | Marathon Dr | 26.7 | | | | | | | | | 7" at driveway |
| 088 | 5101 Shawano Ter | Shawano Ter | 96.0 | | | | | | 18.0 | | 8 | ramp and curb repair, need type "X" curb |
| 088 | 5102 Shawano Ter | Racine Rd | 53.3 | | | | | | | | | |
| 088 | 5102 Shawano Ter | Shawano Ter | 111.9 | | | | | | | | | |
| 088 | 5102 Shawano Ter | Shawano Ter | 26.7 | | | | | | | | | |
| 088 | 5117 Shawano Ter | Shawano Ter | 26.7 | | | | | | | | | at driveway |
| 088 | 5122 Shawano Ter | Shawano Ter | 26.7 | | | | | | | | | |
| 088 | 5122 Shawano Ter | Shawano Ter | 53.3 | | | | | | | | | |
| 088 | 5214 Shawano Ter | Shawano Ter | 53.3 | | | | | | | | | |
| 088 | 5218 Shawano Ter | Shawano Ter | 80.0 | | | | | | | | | |
| 088 | 5301 Shawano Ter | Shawano Ter | 106.6 | | | | | | | | | |
| 088 | 5306 Shawano Ter | Shawano Ter | 26.7 | | | | | | | | | |
| 088 | 5310 Shawano Ter | Shawano Ter | 53.3 | | | | | | | | | at driveway |
| 088 | 5310 Shawano Ter | Shawano Ter | 53.3 | | | | | | | | | at driveway |
| 088 | 5314 Shawano Ter | Shawano Ter | 26.7 | | | | | | 10.0 | | | curb repair at ramp |
| 088 | 5317 Shawano Ter | Marinette Trl | | | | | | | | | | ramp |
| 088 | 5318 Shawano Ter | Shawano Ter | 96.0 | | | | | | | | 8 | |
| 088 | 5318 Shawano Ter | Shawano Ter | 133.3 | | | | | | | | | |
| 088 | 4801 South Hill Dr | South Hill Dr | 53.3 | | | | | | | | | |
| 088 | 4813 South Hill Dr | South Hill Dr | 111.9 | | | | | | | | | |
| 088 | 4818 South Hill Dr | South Hill Dr | 32.0 | | | | | | | | | |
| 088 | 4818 South Hill Dr | South Hill Dr | 53.3 | | | | | | | | | at driveway |
| 088 | 4818 South Hill Dr | South Hill Dr | 80.0 | | | | | | | | | |
| 088 | 4822 South Hill Dr | South Hill Dr | 32.0 | | | | | | | | | |
| 088 | 4830 South Hill Dr | South Hill Dr | 53.3 | | | | | | | | | 1 sq at driveway |
| 088 | 4901 South Hill Dr | South Hill Dr | 26.7 | | | | | | | | | curb repair at ramp |
| 088 | 4901 South Hill Dr | Walworth Ct | | | | | | | 15.0 | | | 2 sq at driveway, 1 sq at PL4905 |
| 088 | 4901 South Hill Dr | South Hill Dr | 133.3 | | | | | | | | | |
| 088 | 4901 South Hill Dr | South Hill Dr | 26.7 | | | | | | | | | at driveway |
| 088 | 4902 South Hill Dr | South Hill Dr | 32.0 | | | | | | | | | 1 sq at driveway |
| 088 | 4906 South Hill Dr | South Hill Dr | 53.3 | | | | | | | | | |
| 088 | 4910 South Hill Dr | South Hill Dr | 106.6 | | | | | | | | | top half of waterway |
| 088 | 4910 South Hill Dr | South Hill Dr | 12.0 | | | | | | | | | |
| 088 | 4921 South Hill Dr | Marathon Dr | 80.0 | | | | | | | | | |
| 088 | 5009 South Hill Dr | Cheyenne Trl | 58.6 | | | | | | | | | |
| 088 | 5010 South Hill Dr | South Hill Dr | 133.3 | | | | | | | | | |
| 088 | 5014 South Hill Dr | Cheyenne Cir | 80.0 | | | | | | | | | |
| 088 | 5018 South Hill Dr | South Hill Dr | 26.7 | | | | | | | | | |
| 088 | 5109 South Hill Dr | South Hill Dr | 26.7 | | | | | | | | | |
| 088 | 5113 South Hill Dr | South Hill Dr | 53.3 | | | | | | | | | |
| 088 | 5114 South Hill Dr | South Hill Dr | 53.3 | | | | | | | | | |
| 088 | 5117 South Hill Dr | South Hill Dr | 26.7 | | | | | | | | | |
| 088 | 5121 South Hill Dr | South Hill Dr | 53.3 | | | | | | | | | section at PL 5125, 5sq total |
| 088 | 5122 South Hill Dr | South Hill Dr | 26.7 | | | | | | | | | |

District 11 Sidewalk Repairs
Contract #8753

| Ward | Address | Frontage | Remove & Replace 5" Sidewalk (SF) | Remove & Replace 7" Sidewalk (SF) | 5" New Sidewalk (SF) | 7" New Sidewalk (SF) | Remove Concrete Sidewalk & Drive (SF) | Bus Pads (SF) | Remove & Replace C&G (LF) | Adj. MH (EA) | Detectable Warning Field (SF) | Comments |
|------|--------------------|---------------|-----------------------------------|-----------------------------------|----------------------|----------------------|---------------------------------------|---------------|---------------------------|--------------|-------------------------------|--|
| 088 | 5122 South Hill Dr | South Hill Dr | 80.0 | | | | | | | | | |
| 088 | 5125 South Hill Dr | South Hill Dr | 80.0 | | | | | | | | | section at PL 5121, 5sq total at driveway |
| 088 | 5209 South Hill Dr | South Hill Dr | 32.0 | | | | | | | | | |
| 088 | 5210 South Hill Dr | South Hill Dr | 34.6 | | | | | | | | | |
| 088 | 5210 South Hill Dr | South Hill Dr | 26.7 | | | | | | | | | |
| 088 | 5213 South Hill Dr | South Hill Dr | 106.6 | | | | | | | | | |
| 088 | 5213 South Hill Dr | South Hill Dr | 26.7 | | | | | | | | | |
| 088 | 5218 South Hill Dr | South Hill Dr | 26.7 | | | | | | | | | |
| 088 | 5221 South Hill Dr | South Hill Dr | 26.7 | | | | | | | | | |
| 088 | 5301 South Hill Dr | South Hill Dr | 133.3 | | | | | | | | | |
| 088 | 5317 South Hill Dr | South Hill Dr | 26.7 | | | | | | | | | water valve in section |
| 088 | 5326 South Hill Dr | South Hill Dr | 80.0 | | | | | | | | | |
| 088 | 222 St Croix Ln | St Croix Ln | 26.7 | | | | | | | | | at driveway |
| 088 | 229 St Croix Ln | St Croix Ln | 53.3 | | | | | | | | | |
| 088 | 229 St Croix Ln | St Croix Ln | 32.0 | | | | | | | | | |
| 088 | 230 St Croix Ln | St Croix Ln | 26.7 | | | | | | | | | at driveway |
| 088 | 25 Walworth Ct | Walworth Ct | 26.7 | | | | | | | | | at driveway |
| 088 | 3 Walworth Ct | Walworth Ct | 26.7 | | | | | | | | | at driveway |
| 088 | 4609 Waukesha St | Waukesha St | 16.0 | | | | | | | | | corner of ramp |
| 088 | 4610 Waukesha St | Waukesha St | 26.7 | | | | | | | | | |
| 088 | 4701 Waukesha St | Waukesha St | 26.7 | | | | | | | | | private tree at back of walk |
| 088 | 4702 Waukesha St | Waukesha St | 80.0 | | | | | | | | | |
| 088 | 4702 Waukesha St | Waukesha St | 32.0 | | | | | | | | | |
| 088 | 4702 Waukesha St | Waukesha St | 80.0 | | | | | | | | | |
| 088 | 4709 Waukesha St | Waukesha St | 26.7 | | | | | | | | | |
| 088 | 4710 Waukesha St | Waukesha St | 26.7 | | | | | | | | | |
| 088 | 4710 Waukesha St | Waukesha St | 106.6 | | | | | | | | | |
| 088 | 4717 Waukesha St | Waukesha St | 32.0 | | | | | | | | | at driveway |
| 088 | 4718 Waukesha St | Waukesha St | 53.3 | | | | | | | | | |
| 088 | 4718 Waukesha St | Waukesha St | 53.3 | | | | | | | | | |
| 088 | 4726 Waukesha St | Waukesha St | 58.6 | | | | | | | | | |
| 088 | 4726 Waukesha St | Waukesha St | 53.3 | | | | | | | | | |
| 088 | 4730 Waukesha St | Waukesha St | 26.7 | | | | | | | | | |
| 088 | 4730 Waukesha St | Lafayette Dr | 26.7 | | | | | | | | | |
| 088 | 4730 Waukesha St | Lafayette Dr | 80.0 | | | | | | | | | |
| 088 | 4730 Waukesha St | Lafayette Dr | 64.0 | | | | | | | | | |
| 088 | 4801 Waukesha St | Waukesha St | 53.3 | | | | | | | | | |
| 088 | 4801 Waukesha St | Waukesha St | 26.7 | | | | | | | | | by steps near playground section next to driveway, 7sq total, school |
| 088 | 4801 Waukesha St | S Segoe Rd | 138.6 | | | | | | | | | school |
| 088 | 4801 Waukesha St | Waukesha St | 159.9 | | | | | | | | | 7" at driveway, 7 sq total, school |
| 088 | 4801 Waukesha St | Waukesha St | 53.3 | | | | | | | | | by steps and door #3 |
| 088 | 4801 Waukesha St | Waukesha St | 138.6 | | | | | | | | | behind ramp at Lafayette intersection |
| 088 | 4801 Waukesha St | Lafayette Dr | 133.3 | | | | | | | | | |
| 088 | 4814 Waukesha St | Waupaca Ct | 26.7 | | | | | | | | | |
| 088 | 4814 Waukesha St | Waukesha St | 84.0 | | | | | | | | 8 | ramp |
| 088 | 4814 Waukesha St | Waukesha St | 32.0 | | | | | | | | | |
| 088 | 4901 Waukesha St | Waukesha St | | | | | 30.0 | | | | | remove only terrace walk and restore |
| 088 | 4902 Waukesha St | Waupaca Ct | 53.3 | | | | | | | | | |
| 088 | 4902 Waukesha St | Waupaca Ct | 26.7 | | | | | | | | | at driveway |
| 088 | 4902 Waukesha St | Waukesha St | 80.0 | | | | | | | | | |
| 088 | 4902 Waukesha St | Waukesha St | 53.3 | | | | | | | | | |
| 088 | 4905 Waukesha St | Waukesha St | 26.7 | | | | | | | | | |
| 088 | 3 Waupaca Ct | Waukesha St | 53.3 | | | | | | | | | |
| 088 | 5 Waupaca Ct | Waupaca Ct | 60.0 | | | | | | | | | section along cut thru path |

| District 11 Sidewalk Repairs Contract #8753 | | | | | | | | | | | | |
|--|----------------------|------------------|-----------------------------------|-----------------------------------|----------------------|----------------------|---------------------------------------|---------------|---------------------------|--------------|-------------------------------|---|
| Ward | Address | Frontage | Remove & Replace 5" Sidewalk (SF) | Remove & Replace 7" Sidewalk (SF) | 5" New Sidewalk (SF) | 7" New Sidewalk (SF) | Remove Concrete Sidewalk & Drive (SF) | Bus Pads (SF) | Remove & Replace C&G (LF) | Adj. MH (EA) | Detectable Warning Field (SF) | Comments |
| 088 | 5 Waupaca Ct | Waupaca Ct | 58.6 | | | | | | | | | |
| 088 | 1 Waushara Cir | Bayfield Ter | 80.0 | | | | | | | | | |
| 088 | 105 S Whitney Way | S Whitney Way | 26.7 | | | | | | | | | |
| 088 | 117 S Whitney Way | S Whitney Way | 32.0 | | | | | | | | | |
| 088 | 117 S Whitney Way | S Whitney Way | 26.7 | | | | | | | | | |
| 088 | 117 S Whitney Way | Marathon Dr | 138.6 | | | | | | | | | |
| 088 | 13 S Whitney Way | S Whitney Way | 32.0 | | | | | | | | | |
| 088 | 201 S Whitney Way | S Whitney Way | 26.7 | | | | | | | | | at driveway |
| 088 | 301 S Whitney Way | South Hill Dr | 106.6 | | | | | | | | | outlot on east side of Whitney Way between Mineral Pt and South Hill, section on South Hill frontage |
| 089 | 5 Barron Ct | Barron Ct | 26.7 | | | | | | | | | at driveway |
| 089 | 5010 Buffalo Trl | Buffalo Trl | 25.0 | | | | | | | | | at driveway |
| 089 | 5101 Buffalo Trl | Buffalo Trl | 53.3 | | | | | | | | | |
| 089 | 5117 Buffalo Trl | Barron Ct | 26.7 | | | | | | | | | |
| 089 | 5117 Buffalo Trl | Barron Ct | 26.7 | | | | | | | | | |
| 089 | 5130 Buffalo Trl | Buffalo Trl | 30.0 | | | | | | | | | 1sq extends over PL onto 5113 |
| 089 | 5117 Door Dr | Door Dr | 106.6 | | | | | | | | | |
| 089 | 5117 Door Dr | Door Dr | 159.9 | | | | | | | | | |
| 089 | 5125 Door Dr | Door Dr | 53.3 | | | | | | | | | |
| 089 | 5126 Door Dr | Door Dr | 80.0 | | | | | | | | | |
| 089 | 5129 Door Dr | Door Dr | 32.0 | | | | | | | | | |
| 089 | 5137 Door Dr | Door Dr | 26.7 | | | | | | | | | at driveway |
| 089 | 5141 Door Dr | Door Dr | 58.6 | | | | | | | | | |
| 089 | 5142 Door Dr | Door Dr | 26.7 | | | | | | | | | 1sq at driveway |
| 089 | 5142 Door Dr | Door Dr | 26.7 | | | | | | | | | at driveway |
| 089 | 5142 Door Dr | Door Dr | 26.7 | | | | | | | | | |
| 089 | 5142 Door Dr | Door Dr | 26.7 | | | | | | | | | |
| 089 | 5142 Door Dr | Green Lake Pass | 26.7 | | | | | | | | | |
| 089 | 5150 Door Dr | N Whitney Way | 26.7 | | | | | | | | | |
| 089 | 5150 Door Dr | Door Dr | 26.7 | | | | | | | | | |
| 089 | 5150 Door Dr | Door Dr | 26.7 | | | | | | | | | at driveway |
| 089 | 115 N Eau Claire Ave | N Eau Claire Ave | 80.0 | | | | | | | | | section next to park entrance, 5sq total, Rennebohm Park frontage on Eau Claire |
| 089 | 115 N Eau Claire Ave | N Eau Claire Ave | 26.7 | | | | | | | | | section is just north of tennis courts, Rennebohm Park frontage on Eau Claire |
| 089 | 115 N Eau Claire Ave | N Eau Claire Ave | 58.6 | | | | | | | | | Rennebohm Park frontage on Eau Claire, section is just north of Buffalo Trl int |
| 089 | 115 N Eau Claire Ave | Regent St | 53.3 | | | | | | | | | section next to path into park, 4sq total, Rennebohm Park frontage on Regent at Langlade int |
| 089 | 115 N Eau Claire Ave | Regent St | 53.3 | | | | | | | | | 7" section at path into park, 4sq total, Rennebohm Park frontage on Regent at Langlade int |
| 089 | 115 N Eau Claire Ave | Regent St | | 53.3 | | | | | | | | new 7" terrace concrete next to ramp, Rennebohm Park frontage on Regent at Langlade int |
| 089 | 115 N Eau Claire Ave | Regent St | | | 15.0 | | | | | | | new 7" terrace concrete next to ramp, Rennebohm Park frontage on Regent at Langlade int |
| 089 | 115 N Eau Claire Ave | Regent St | | | 12.0 | | | | | | | new 7" terrace concrete next to ramp, Rennebohm Park frontage on Regent at Langlade int |
| 089 | 115 N Eau Claire Ave | Regent St | 26.7 | | | | | | | | | section across from 4909 Regent St, Rennebohm Park frontage on Regent |
| 089 | 115 N Eau Claire Ave | N Eau Claire Ave | 80.0 | | | | | | | | | Rennebohm Park frontage on Eau Claire, section closer to Regent int |
| 089 | 115 N Eau Claire Ave | N Eau Claire Ave | 53.3 | | | | | | | | | Rennebohm Park frontage on Eau Claire, section is south of entrance into park |
| 089 | 115 N Eau Claire Ave | N Eau Claire Ave | | 53.3 | | | | | | | | 7" at entrance into park, 5sq total, will need asphalt repair at back of walk, Rennebohm Park frontage on Eau Claire at park entrance |

District 11 Sidewalk Repairs
Contract #8753

| Ward | Address | Frontage | Remove & Replace 5" Sidewalk (SF) | Remove & Replace 7" Sidewalk (SF) | 5" New Sidewalk (SF) | 7" New Sidewalk (SF) | Remove Concrete Sidewalk & Drive (SF) | Bus Pads (SF) | Remove & Replace C&G (LF) | Adj. MH (EA) | Detectable Warning Field (SF) | Comments |
|------|----------------------|------------------|-----------------------------------|-----------------------------------|----------------------|----------------------|---------------------------------------|---------------|---------------------------|--------------|-------------------------------|---|
| 089 | 2 N Eau Claire Ave | N Eau Claire Ave | 53.3 | | | | | | | | | community pool property on Eau Claire frontage, private tree at back of walk |
| 089 | 530 N Eau Claire Ave | N Eau Claire Ave | | 30.0 | | | | | | | | 7" at commercial driveway |
| 089 | 4620 Frey St | University Ave | 42.0 | | | | | | | | | corner of ramp, tie w/ rebar |
| 089 | 101 Green Lake Pass | Green Lake Pass | | 6.0 | | | | | | | | |
| 089 | 110 Green Lake Pass | Green Lake Pass | 26.7 | | | | | | | | | |
| 089 | 113 Green Lake Pass | Green Lake Pass | 53.3 | | | | | | | | | |
| 089 | 209 Green Lake Pass | Buffalo Trl | 106.6 | | | | | | | | | |
| 089 | 209 Green Lake Pass | Green Lake Pass | 26.7 | | | | | | | | | at driveway |
| 089 | 214 Green Lake Pass | Green Lake Pass | 25.0 | | | | 50.0 | | | | | remove and replace 1sq at driveway, remove only 2sq and restore area with topsoil, seeding and matting |
| 089 | 202 N Midvale Blvd | Regent St | | | | | | | | | | (11-02) N side of Regent St, W of N Midvale Blvd. Bus pad only approx. 15'x4' |
| 089 | 202 N Midvale Blvd | N Midvale Blvd | | 180.0 | | | 60.0 | | | | 8 | ramp |
| 089 | 202 N Midvale Blvd | N Midvale Blvd | 159.9 | | | | | | | | | lower sidewalk for ADA ramp |
| 089 | 302 N Midvale Blvd | Price Pl | | 108.0 | | | | | 31.0 | | 8 | ramp and curb repair at corner of Price and Vernon, need type "X" curb, will need asphalt repair |
| 089 | 302 N Midvale Blvd | N Midvale Blvd | | 85.3 | | | | | | | | 7" at commercial driveway, section extends over Pl onto 310, 11sq total |
| 089 | 302 N Midvale Blvd | Vernon Blvd | 26.7 | | | | | | | | | |
| 089 | 302 N Midvale Blvd | Price Pl | 80.0 | | | | | | | | | |
| 089 | 302 N Midvale Blvd | Price Pl | 53.3 | | | | | | | | | |
| 089 | 302 N Midvale Blvd | N Midvale Blvd | 53.3 | | | | | | | | | utility handhole in section needs to be adjusted during repair, contact and coordinate with utility company to adjust |
| 089 | 310 N Midvale Blvd | N Midvale Blvd | 26.7 | | | | | | | | | 7" at commercial driveway |
| 089 | 310 N Midvale Blvd | N Midvale Blvd | | | | | | | | | | |
| 089 | 310 N Midvale Blvd | N Midvale Blvd | | 53.3 | | | | | | | | 7" at commercial driveway, section extends over Pl onto 302, 11sq total section at Pl 302, 11sq total |
| 089 | 502 N Midvale Blvd | N Midvale Blvd | 165.2 | | | | | | | | | 504 unit frontage, condo building |
| 089 | 502 N Midvale Blvd | N Midvale Blvd | 80.0 | | | | | | 20.0 | | | curb repair at ramp, will need asphalt repair |
| 089 | 502 N Midvale Blvd | N Midvale Blvd | 106.6 | | | | | | | | | 582 unit frontage, condo building |
| 089 | 602 N Midvale Blvd | N Midvale Blvd | 26.7 | | | | | | | | | 686 unit frontage, condo building |
| 089 | 602 N Midvale Blvd | N Midvale Blvd | 26.7 | | | | | | | | | 692 unit frontage, condo building |
| 089 | 602 N Midvale Blvd | N Midvale Blvd | 26.7 | | | | | | | | | 690 unit frontage, condo building |
| 089 | 602 N Midvale Blvd | N Midvale Blvd | | 42.0 | | | | | | | 8 | ramp across Midvale, 602 unit frontage, condo building |
| 089 | 702 N Midvale Blvd | N Midvale Blvd | 111.9 | | | | | | | | | 414 N Midvale frontage, Ace Hardware, section south of Heather Crest int |
| 089 | 702 N Midvale Blvd | Sawyer Ter | | 42.0 | | | | | | | 8 | ramp at south east corner of Sawyer Ter and Frey St across from Target, Hilldale Shopping Mall overall parcel address |
| 089 | 702 N Midvale Blvd | N Midvale Blvd | 26.7 | | | | | | | | | 758 N Midvale frontage, Chase Bank, section south of University int |
| 089 | 702 N Midvale Blvd | University Ave | 85.3 | | | | | | | | | 758 N Midvale frontage, Chase Bank, section west of Midvale int |
| 089 | 204 Price Pl | Price Pl | | | | | | | | | | 7" at commercial driveway into gated parking lot, only entrance for property |
| 089 | 204 Price Pl | Price Pl | | 26.7 | | | | | | | | 7" at commercial driveway into gated parking lot, only entrance for property |
| 089 | 204 Price Pl | Price Pl | 26.7 | | | | | | | | | section behind ramp, gated parking lot frontage at north westerly corner of Regent and Price |
| 089 | 216 Price Pl | Vernon Blvd | 53.3 | | | | | | | | | |
| 089 | 216 Price Pl | Vernon Blvd | | 96.0 | | | | | 14.0 | | 8 | ramp and curb repair, need type "X" curb |
| 089 | 4406 Regent St | Regent St | | 32.0 | | | | | | | | 7" at commercial driveway, will need asphalt repair, 4410 Regent frontage |

| District 11 Sidewalk Repairs Contract #8753 | | | | | | | | | | | | |
|--|---------------------|------------------|-----------------------------------|-----------------------------------|----------------------|----------------------|---------------------------------------|---------------|---------------------------|--------------|-------------------------------|---|
| Ward | Address | Frontage | Remove & Replace 5" Sidewalk (SF) | Remove & Replace 7" Sidewalk (SF) | 5" New Sidewalk (SF) | 7" New Sidewalk (SF) | Remove Concrete Sidewalk & Drive (SF) | Bus Pads (SF) | Remove & Replace C&G (LF) | Adj. MH (EA) | Detectable Warning Field (SF) | Comments |
| 089 | 4406 Regent St | Regent St | | 53.3 | | | | | | | | 7" at commercial driveway, will need asphalt repair, 4410 Regent frontage |
| 089 | 4414 Regent St | Price Pl | 111.9 | | | | | | | | | |
| 089 | 4414 Regent St | Regent St | 53.3 | | | | | | | | | |
| 089 | 4414 Regent St | Price Pl | | 26.7 | | | | | | | | 7" at commercial driveway at driveway |
| 089 | 5014 Regent St | Regent St | 26.7 | | | | | | | | | |
| 089 | 5030 Regent St | Regent St | 53.3 | | | | | | | | | |
| 089 | 602 Sawyer Ter | Sawyer Ter | 26.7 | | | | | | | | | |
| 089 | 401 N Segoe Rd | Price Pl | 85.3 | | | | | | | | | |
| 089 | 401 N Segoe Rd | Price Pl | 26.7 | | | | | | | | | |
| 089 | 420 N Segoe Rd | Regent St | 26.7 | | | | | | | | | Private tree |
| 089 | 420 N Segoe Rd | Regent St | | 26.7 | | | | | | | | Karen Arms Apts. At commercial driveway near Lafayette Dr intersection. Karen Arms Apts. Ramp at NW corner of Regent/Segoe. Possible to complete with N Segoe Rd/Sheboygan Ave project. |
| 089 | 420 N Segoe Rd | Regent St | | 72.0 | | | | | | | 8 | |
| 089 | 420 N Segoe Rd | Regent St | 58.6 | | | | | | | | | Karen Arms Apts |
| 089 | 420 N Segoe Rd | Regent St | 26.7 | | | | | | | | | Karen Arms Apts, near unit 4806. |
| 089 | 420 N Segoe Rd | Regent St | 32.0 | | | | | | | | | Karen Arms Apts, near units 202-206. |
| 089 | 420 N Segoe Rd | Regent St | 26.7 | | | | | | | | | Private tree |
| 089 | 601 N Segoe Rd | Sawyer Ter | 58.6 | | | | | | | | | utility handhole within section, American Red Cross property |
| 089 | 4860 Sheboygan Ave | N Eau Claire Ave | 50.0 | | | | | | | | | 7" at commercial driveway, American Red Cross property |
| 089 | 4860 Sheboygan Ave | N Eau Claire Ave | | 25.0 | | | | | | | | private tree at back of walk, American Red Cross property |
| 089 | 4860 Sheboygan Ave | N Eau Claire Ave | 50.0 | | | | | | | | | section along Old Middleton on ramp towards University, American Red Cross property |
| 089 | 4860 Sheboygan Ave | Old Middleton Rd | 25.0 | | | | | | | | | 4859 Sheboygan building frontage on Eau Claire |
| 089 | 4901 Sheboygan Ave | N Eau Claire Ave | 26.7 | | | | | | | | | 4859 Sheboygan building frontage on Eau Claire |
| 089 | 4901 Sheboygan Ave | N Eau Claire Ave | 26.7 | | | | | | | | | 7" at commercial driveway, will need asphalt repair, 401 and 409 Eau Claire building frontage |
| 089 | 4901 Sheboygan Ave | N Eau Claire Ave | 26.7 | | | | | | | | | 401 and 409 Eau Claire building frontage |
| 089 | 5001 Sheboygan Ave | N Eau Claire Ave | 100.0 | | | | | 70.0 | | | | (11-01) W side of N Eau Claire Ave, S of Sheboygan Ave. Bus pad only (approx. 10'x7'). |
| 089 | 5001 Sheboygan Ave | N Eau Claire Ave | 30.0 | | | | | | | | | 402 Eau Claire building frontage |
| 089 | 5001 Sheboygan Ave | N Eau Claire Ave | 25.0 | | | | | | | | | 402 Eau Claire building frontage |
| 089 | 5001 Sheboygan Ave | N Eau Claire Ave | 55.0 | | | | | | | | | 202 Eau Claire building frontage |
| 089 | 5001 Sheboygan Ave | N Eau Claire Ave | | 30.0 | | | | | | | | 7" at commercial driveway, will need asphalt repair, 402 Eau Claire building frontage |
| 089 | 5001 Sheboygan Ave | N Eau Claire Ave | 30.0 | | | | | | | | | 202 Eau Claire building frontage |
| 089 | 5001 Sheboygan Ave | N Eau Claire Ave | 30.0 | | | | | | | | | 202 Eau Claire building frontage |
| 089 | 5002 Sheboygan Ave | N Eau Claire Ave | 50.0 | | | | | | | | | 502 Eau Claire building frontage |
| 089 | 5002 Sheboygan Ave | N Eau Claire Ave | 25.0 | | | | | | | | | 502 Eau Claire building frontage |
| 089 | 5002 Sheboygan Ave | N Eau Claire Ave | 30.0 | | | | | | | | | 502 Eau Claire building frontage |
| 089 | 4622 University Ave | University Ave | | 90.0 | | | | | | | | 4500/4502 University Ave, County property frontage, 7" at commercial driveway |
| 089 | 4622 University Ave | University Ave | 30.0 | | | | | | | | | State of WI building, section west of driveway |
| 089 | 4622 University Ave | University Ave | 25.0 | | | | | | | | | 4500/4502 University Ave, County property frontage |
| 089 | 4622 University Ave | University Ave | 25.0 | | | | | | | | | but ROW is City of Madison |
| 089 | 4622 University Ave | University Ave | | 50.0 | | | | | | | | 4500 University Ave, McDonalds frontage, address is Town of Middleton but ROW is City of Madison, 7" at commercial driveway |
| 089 | 4622 University Ave | University Ave | | 40.0 | | | | | | | 8 | State of WI building, ramp across University on east side of driveway |

District 11 Sidewalk Repairs
Contract #8753

| Ward | Address | Frontage | Remove & Replace 5" Sidewalk (SF) | Remove & Replace 7" Sidewalk (SF) | 5" New Sidewalk (SF) | 7" New Sidewalk (SF) | Remove Concrete Sidewalk & Drive (SF) | Bus Pads (SF) | Remove & Replace C&G (LF) | Adj. MH (EA) | Detectable Warning Field (SF) | Comments |
|------|-----------------------|----------------|-----------------------------------|-----------------------------------|----------------------|----------------------|---------------------------------------|---------------|---------------------------|--------------|-------------------------------|--|
| 089 | 4622 University Ave | University Ave | | 36.0 | | | | | | | 8 | State of WI building, ramp across driveway on east side of driveway |
| 089 | 4622 University Ave | University Ave | | 48.0 | | | | | | | 8 | State of WI building, ramp across University on west side of driveway |
| 089 | 4622 University Ave | University Ave | 25.0 | | | | | | | | | State of WI building, section behind ramp |
| 089 | 201 N Whitney Way | N Whitney Way | 26.7 | | | | | | | | | at driveway |
| 089 | 301 N Whitney Way | N Whitney Way | 58.6 | | | | | | | | | |
| 089 | 305 N Whitney Way | N Whitney Way | 26.7 | | | | | | | | | |
| 089 | 515 N Whitney Way | N Whitney Way | 111.9 | | | | | | | | | |
| 089 | 515 N Whitney Way | N Whitney Way | 53.3 | | | | | | | | | 7" at commercial driveway |
| 090 | 5529 Belin St | N Rosa Rd | 25.0 | | | | | | | | | keystone on Rosa |
| 090 | 5201 Burnett Dr | Burnett Dr | 53.3 | | | | | | | | | |
| 090 | 5206 Burnett Dr | Burnett Dr | 26.7 | | | | | | | | | |
| 090 | 5210 Burnett Dr | Burnett Dr | 80.0 | | | | | | | | | at driveway |
| 090 | 5213 Burnett Dr | Burnett Dr | 53.3 | | | | | | | | | private tree at back of walk |
| 090 | 5305 Burnett Dr | Burnett Dr | 53.3 | | | | | | | | | |
| 090 | 5305 Burnett Dr | Burnett Dr | 80.0 | | | | | | | | | |
| 090 | 5318 Burnett Dr | Burnett Dr | 26.7 | | | | | | | | | |
| 090 | 10 Calumet Cir | Calumet Cir | 60.0 | | | | | | | | | section along cut thru path |
| 090 | 10 Carillon Dr | Carillon Dr | 53.3 | | | | | | | | | |
| 090 | 13 Carillon Dr | Carillon Dr | 58.6 | | | | | | | | | |
| 090 | 14 Carillon Dr | Carillon Dr | 53.3 | | | | | | | | | at driveway |
| 090 | 222 Carillon Dr | Carillon Dr | 32.0 | | | | | | | | | at driveway |
| 090 | 237 Carillon Dr | Carillon Dr | 26.7 | | | | | | | | | |
| 090 | 13 N Kenosha Dr | N Kenosha Dr | 26.7 | | | | | | | | | |
| 090 | 13 N Kenosha Dr | N Kenosha Dr | 58.6 | | | | | | | | | 1sq at driveway |
| 090 | 1 S Kenosha Dr | S Kenosha Dr | 26.7 | | | | | | | | | at driveway |
| 090 | 105 S Kenosha Dr | S Kenosha Dr | 26.7 | | | | | | | | | at driveway |
| 090 | 110 S Kenosha Dr | S Kenosha Dr | 80.0 | | | | | | | | | at driveway |
| 090 | 213 S Kenosha Dr | S Kenosha Dr | 26.7 | | | | | | | | | at driveway |
| 090 | 222 S Kenosha Dr | S Kenosha Dr | 80.0 | | | | | | | | | at driveway |
| 090 | 222 S Kenosha Dr | S Kenosha Dr | 53.3 | | | | | | | | | at driveway |
| 090 | 225 S Kenosha Dr | South Hill Dr | 26.7 | | | | | | | | | at driveway |
| 090 | 226 S Kenosha Dr | S Kenosha Dr | 26.7 | | | | | | | | | at driveway |
| 090 | 230 S Kenosha Dr | S Kenosha Dr | 26.7 | | | | | | | | | |
| 090 | 5 S Kenosha Dr | S Kenosha Dr | 80.0 | | | | | | | | | |
| 090 | 6 S Kenosha Dr | S Kenosha Dr | 32.0 | | | | | | | | | SAS within section |
| 090 | 5414 Mineral Point Rd | N Whitney Way | 32.0 | | | | | | | | | section next to driveway, 2sq total |
| 090 | 5414 Mineral Point Rd | N Whitney Way | 26.7 | | | | | | | | | 7" at commercial driveway, will need asphalt repair |
| 090 | 5414 Mineral Point Rd | N Whitney Way | 34.6 | | | | | | | | | 7" at commercial driveway, will need asphalt repair, 2sq total |
| 090 | 502 Oak Crest Ave | Oak Crest Ave | 80.0 | | | | | | | | | section along cut thru path frontage |
| 090 | 502 Oak Crest Ave | Oak Crest Ave | 25.0 | | | | | | | | | section along cut thru path frontage |
| 090 | 502 Oak Crest Ave | Oak Crest Ave | 80.0 | | | | | | | | | section along cut thru path frontage, section closer to stairs |
| 090 | 502 Oak Crest Ave | Oak Crest Ave | 105.0 | | | | | | | | | section along cut thru path frontage |
| 090 | 5202 Regent St | N Whitney Way | 25.0 | | | | | | | | | church frontage |
| 090 | 5205 Regent St | Regent St | 26.7 | | | | | | | | | |
| 090 | 5209 Regent St | Regent St | 26.7 | | | | | | | | | |
| 090 | 5399 Regent St | South Hill Dr | 26.7 | | | | | | | | | greenway in the middle of S Kenosha Dr, section along South Hill frontage, SAS within section |
| 090 | 5399 Regent St | South Hill Dr | 53.3 | | | | | | | | | greenway in the middle of S Kenosha Dr, section along South Hill frontage, utility handhole within section |
| 090 | 5413 Regent St | Regent St | 53.3 | | | | | | | 1 | | at driveway, SAS adjust and swap out old casting |

District 11 Sidewalk Repairs
Contract #8753

| Ward | Address | Frontage | Remove & Replace 5" Sidewalk (SF) | Remove & Replace 7" Sidewalk (SF) | 5" New Sidewalk (SF) | 7" New Sidewalk (SF) | Remove Concrete Sidewalk & Drive (SF) | Bus Pads (SF) | Remove & Replace C&G (LF) | Adj. MH (EA) | Detectable Warming Field (SF) | Comments |
|------|----------------------|-----------------|-----------------------------------|-----------------------------------|----------------------|----------------------|---------------------------------------|---------------|---------------------------|--------------|-------------------------------|--|
| 090 | 5504 Regent St | Regent St | 58.6 | | | | | | | | | at driveway |
| 090 | 5505 Regent St | Regent St | 53.3 | | | | | | | | | |
| 090 | 5505 Regent St | Regent St | 106.6 | | | | | | | | | |
| 090 | 1 N Rosa Rd | N Rosa Rd | 25.0 | | | | | | | | | open lot south of 1 N Rosa, section closer to Regent int |
| 090 | 109 N Rosa Rd | N Rosa Rd | 30.0 | | | | | | | | | at driveway |
| 090 | 13 N Rosa Rd | N Rosa Rd | 25.0 | | | | | | | | | |
| 090 | 1 S Rosa Rd | Varsity Hill | 26.7 | | | | | | | | | church property on Varsity Hill frontage, section by ramp |
| 090 | 1 S Rosa Rd | Varsity Hill | 53.3 | | | | | | | | | church property on Varsity Hill frontage |
| 090 | 1 S Rosa Rd | Varsity Hill | 26.7 | | | | | | | | | church property on Varsity Hill frontage |
| 090 | 1 S Rosa Rd | Varsity Hill | 32.0 | | | | | | | | | church property on Varsity Hill frontage |
| 090 | 1 S Rosa Rd | Varsity Hill | 53.3 | | | | | | | | | church property on Varsity Hill frontage |
| 090 | 1 S Rosa Rd | S Rosa Rd | 80.0 | | | | | | | | | church property on Rosa frontage, section closer to Regent int |
| 090 | 1 S Rosa Rd | Regent St | 53.3 | | | | | | | | | church property on Regent frontage, section by bus pad |
| 090 | 1 S Rosa Rd | Varsity Hill | 80.0 | | | | | | | | | church property on Varsity Hill frontage |
| 090 | 5414 South Hill Dr | South Hill Dr | 53.3 | | | | | | | | | at driveway |
| 090 | 5426 South Hill Dr | South Hill Dr | 26.7 | | | | | | | | | at driveway |
| 090 | 5502 South Hill Dr | Carillon Dr | 58.6 | | | | | | | | | at driveway |
| 090 | 5602 South Hill Dr | Trempealeau Trl | 26.7 | | | | | | | | | at driveway |
| 090 | 5601 Stadium Dr | Stadium Dr | 26.7 | | | | | | | | | at driveway |
| 090 | 5606 Stadium Dr | Stadium Dr | 26.7 | | | | | | | | | at driveway |
| 090 | 5409 Trempealeau Trl | Trempealeau Trl | 53.3 | | | | | | | | | at driveway |
| 090 | 5413 Trempealeau Trl | Trempealeau Trl | 26.7 | | | | | | | | | at driveway |
| 090 | 5413 Trempealeau Trl | Trempealeau Trl | 26.7 | | | | | | | | | at driveway |
| 090 | 5417 Trempealeau Trl | Trempealeau Trl | 26.7 | | | | | | | | | |
| 090 | 5421 Trempealeau Trl | Carillon Dr | 53.3 | | | | | | | | | |
| 090 | 5509 Trempealeau Trl | Trempealeau Trl | 26.7 | | | | | | | | | |
| 090 | 5510 Trempealeau Trl | Stadium Dr | 53.3 | | | | | | | | | corner of ramp, tie w/ rebar |
| 090 | 5510 Trempealeau Trl | Trempealeau Trl | 26.7 | 9.0 | | | | | | | | |
| 090 | 5617 Trempealeau Trl | Trempealeau Trl | 26.7 | | | | | | | | | |
| 090 | 5501 Varsity Hill | Varsity Hill | 26.7 | | | | | | | | | at driveway |
| 090 | 5510 Varsity Hill | Varsity Hill | 26.7 | | | | | | | | | at driveway |
| 090 | 5506 Varsity Hill | Varsity Hill | 26.7 | | | | | | | | | at driveway |
| 090 | 5510 Varsity Hill | Varsity Hill | 26.7 | | | | | | | 1 | | SAS adjust and swap out old casting |
| 090 | 5517 Varsity Hill | Varsity Hill | 80.0 | | | | | | | | | |
| 090 | 5518 Varsity Hill | Varsity Hill | 74.6 | | | | | | | | | at driveway |
| 090 | 5525 Varsity Hill | Varsity Hill | 58.6 | | | | | | | | | at driveway |
| 090 | 5526 Varsity Hill | Varsity Hill | 21.3 | | | | | | | | | at driveway |
| 090 | 5610 Varsity Hill | Varsity Hill | 53.3 | | | | | | | | | at driveway |
| 090 | 110 N Whitney Way | N Whitney Way | 50.0 | | | | | | | | | church frontage |
| 090 | 110 N Whitney Way | N Whitney Way | 30.0 | | | | | | | | | church frontage |
| 090 | 14 N Whitney Way | N Whitney Way | 50.0 | | | | | | | | | 1sq at driveway, will need asphalt repair |
| 090 | 302 N Whitney Way | N Whitney Way | 25.0 | | | | | | | | | at driveway |
| 090 | 306 N Whitney Way | N Whitney Way | 50.0 | | | | | | | | | at driveway |
| 090 | 406 N Whitney Way | N Whitney Way | 25.0 | | | | | | | | | at driveway |
| 090 | 126 S Whitney Way | S Whitney Way | 36.0 | | | | | | | | | section along cut thru path between 126 and 202 |
| 090 | 126 S Whitney Way | S Whitney Way | 36.0 | | | | | | | | | section along cut thru path between 126 and 202 |
| 090 | 126 S Whitney Way | S Whitney Way | 66.0 | | | | | | | | | section along cut thru path between 126 and 202 |
| 090 | 126 S Whitney Way | S Whitney Way | 26.7 | | | | | | | | | section at path |
| 090 | 2 S Whitney Way | S Whitney Way | 26.7 | | | | | | | | | at driveway |
| 090 | 206 S Whitney Way | S Whitney Way | 26.7 | | | | | | | | | |
| 090 | 218 S Whitney Way | S Whitney Way | 53.3 | | | | | | | | | |

76717.3 6144.0 599.0 69.0 385.7 1390.0 571.0 6.0 400.0

ALDERMANIC DIST. 11 TREE SITES - NRC & BEND LIST

| Ward | Address | Frontage | NRC | Bend | # Panels | SW Width | SW Length | Comments |
|------|--------------------|----------------|-----|------|----------|----------|-----------|--|
| 85 | 821 S Midvale Blvd | S Midvale Blvd | NRC | | 2 | 5.3 | 11 | Midvale Baptist Church |
| 85 | 4338 Waite Cir | S Midvale Blvd | NRC | | 2 | 5.3 | 10 | |
| 85 | 4338 Somerset Ln | S Midvale Blvd | NRC | | 2 | 5.3 | 11 | |
| 85 | 701 S Midvale Blvd | Odana Rd | | Bend | 3 | 5.3 | 16 | |
| 85 | 4318 Odana Rd | Leeds St | NRC | | 4 | 5 | 22 | |
| 85 | 3902 Odana Rd | Odana Rd | NRC | | 5 | 5.3 | 27 | retaining wall on top of portion of sidewalk |
| 85 | 3902 Odana Rd | Frederick Ln | NRC | | 4 | 5.3 | 21 | |
| 85 | 642 Frederick Ln | Odana Rd | NRC | | 7 | 5.3 | 37 | |
| 85 | 642 Frederick Ln | Odana Rd | NRC | | 3 | 5.3 | 15 | |
| 85 | 641 Gately Ter | Odana Rd | NRC | | 6 | 5.3 | 32 | |
| 85 | 4314 Tokay Blvd | Tokay Blvd | NRC | | 4 | 5.3 | 21 | |
| 85 | 4313 Tokay Blvd | Tokay Blvd | NRC | | 3 | 5.3 | 16 | |
| 85 | 610 Chatham Ter | Chatham Ter | NRC | | 2 | 5 | 10 | |
| 85 | 502 Caromar Dr | Midvale Blvd | NRC | | 2 | 5.3 | 10 | Midvale School frontage, 4th tree south of crosswalk on Midvale Blvd |
| 85 | 502 Caromar Dr | Midvale Blvd | NRC | | 3 | 5.3 | 15 | Midvale School frontage, 3rd tree south of crosswalk on Midvale Blvd |
| 85 | 502 Caromar Dr | Midvale Blvd | NRC | | 4 | 5.3 | 21 | Midvale School frontage, 2nd tree north of crosswalk on Midvale Blvd |
| 85 | 539 S Owen Dr | S Owen Dr | | Bend | 2 | 5.3 | 10 | |
| 85 | 548 Gately Ter | Gately Ter | NRC | | 5 | 5.3 | 27 | |
| 85 | 560 Gately Ter | Gately Ter | NRC | | 3 | 5.3 | 15 | |
| 85 | 513 Caromar Dr | Caromar Dr | NRC | | 5 | 5.3 | 26 | |
| 85 | 4318 Critchell Ter | Critchell Ter | NRC | | 3 | 5.3 | 16 | |
| 85 | 413 Critchell Ter | Critchell Ter | NRC | | 3 | 5.3 | 16 | |
| 85 | 429 S Midvale Blvd | S Midvale Blvd | NRC | | 5 | 5.3 | 26 | extends over PL onto 425 |

ALDERMANIC DIST. 11 TREE SITES - NRC & BEND LIST

| Ward | Address | Frontage | NRC | Bend | # Panels | SW Width | SW Length | Comments |
|------|----------------------|----------------|-----|------|----------|----------|-----------|--------------------------------------|
| 85 | 413 S Midvale Blvd | S Midvale Blvd | NRC | | 3 | 5.3 | 16 | |
| 85 | 517 S Owen Dr | S Owen Dr | NRC | | 3 | 5.3 | 15 | |
| 85 | 513 S Owen Dr | S Owen Dr | NRC | | 2 | 5.3 | 10 | |
| 85 | 524 Clifden Dr | Clifden Dr | NRC | | 2 | 5.3 | 10 | |
| 85 | 529 Clifden Dr | Clifden Dr | NRC | | 2 | 5.3 | 10 | |
| 85 | 454 Holly Ave | Holly Ave | NRC | | 2 | 5.3 | 11 | |
| 85 | 506 Holly Ave | Holly Ave | NRC | | 3 | 5.3 | 16 | |
| 85 | 4210 St Clair St | St Clair St | NRC | | 1 | 5.3 | 5 | |
| 85 | 4213 St Clair St | St Clair St | NRC | | 2 | 5.3 | 11 | |
| 85 | 3914 Fern Ct | Fern Ct | NRC | | 2 | 5.3 | 11 | |
| 85 | 592 Glen Dr | Glen Dr | NRC | | 2 | 5.3 | 10 | |
| 85 | 3801 St Clair St | Glen Dr | NRC | | 3 | 5.3 | 16 | |
| 85 | 4025 Winnemac Ave | Winnemac Ave | NRC | | 2 | 5.3 | 11 | 1sq at driveway |
| 85 | 502 Westmorland Blvd | Meyer Ave | NRC | | 2 | 5.3 | 10 | |
| 85 | 4025 Meyer Ave | Meyer Ave | NRC | | 4 | 5.3 | 20 | 2sq at driveway |
| 85 | 4013 Meyer Ave | Meyer Ave | NRC | | 4 | 5.3 | 20 | |
| 85 | 3813 Meyer Ave | Meyer Ave | NRC | | 2 | 5.3 | 10 | |
| 85 | 3814 Meyer Ave | Meyer Ave | | Bend | 4 | 5.3 | 20 | |
| 85 | 3826 Meyer Ave | Meyer Ave | | Bend | 5 | 5.3 | 26 | |
| 85 | 3811 Birch Ave | Birch Ave | | Bend | 2 | 5.3 | 11 | |
| 85 | 450 Glenway St | Glenway St | NRC | | 1 | 5.3 | 5 | |
| 85 | 446 Toepfer Ave | Birch Ave | NRC | | 3 | 5.3 | 16 | |
| 85 | 4102 Birch Ave | Birch Ave | | Bend | 4 | 5.3 | 21 | |
| 85 | 4110 Birch Ave | Birch Ave | NRC | | 3 | 5.3 | 15 | extends over PL onto 4114, 5sq total |
| 85 | 3813 Euclid Ave | Euclid Ave | NRC | | 1 | 5.3 | 5 | |

ALDERMANIC DIST. 11 TREE SITES - NRC & BEND LIST

| Ward | Address | Frontage | NRC | Bend | # Panels | SW Width | SW Length | Comments |
|------|--------------------|----------------|-----|------|----------|----------|-----------|--|
| 85 | 3826 Euclid Ave | Euclid Ave | NRC | | 3 | 5.3 | 15 | |
| 85 | 4026 Euclid Ave | Euclid Ave | NRC | | 2 | 5.3 | 10 | extends over PL onto 4030 |
| 85 | 4015 Paunack Ave | Paunack Ave | | Bend | 3 | 5.3 | 15 | |
| 85 | 3909 Paunack Ave | Paunack Ave | NRC | | 4 | 5.3 | 21 | |
| 86 | 4429 Somerset Ln | Somerset Ln | NRC | | 1 | 3 | 4 | corner of ramp |
| 86 | 4425 Rolla Ln | Rolla Ln | NRC | | 3 | 5.3 | 16 | 1sq at driveway |
| 86 | 4418 Rolla Ln | Rolla Ln | NRC | | 2 | 5.3 | 10 | |
| 86 | 4422 Rolla Ln | Rolla Ln | | Bend | 6 | 5.3 | 31 | extends over PL onto 4426 |
| 86 | 802 Cabot Ln | Cabot Ln | NRC | | 3 | 5.3 | 16 | |
| 86 | 810 Cabot Ln | Cabot Ln | NRC | | 4 | 5.3 | 21 | |
| 86 | 818 Cabot Ln | Cabot Ln | NRC | | 4 | 5.3 | 21 | extends over PL onto 822 |
| 86 | 826 Cabot Ln | Cabot Ln | NRC | | 4 | 5.3 | 21 | |
| 86 | 4405 Odana Rd | Odana Rd | | Bend | 6 | 5.3 | 31 | 1sq at driveway |
| 86 | 658 S Midvale Blvd | S Midvale Blvd | NRC | | 4 | 5.3 | 21 | |
| 86 | 4409 Herrick Ln | York St | | Bend | 4 | 5.3 | 20 | |
| 86 | 645 Odell St | Odell St | | Bend | 3 | 5.3 | 16 | |
| 86 | 637 Odell St | Herrick Ln | NRC | | 6 | 5.3 | 32 | |
| 86 | 626 Odell St | Odell St | NRC | | 6 | 5.3 | 31 | extends over PL onto 622, SAS in terrace |
| 86 | 626 Odell St | Odell St | NRC | | 3 | 5.3 | 15 | |
| 86 | 625 Charles Ln | Charles Ln | NRC | | 5 | 5.3 | 26 | |
| 86 | 617 Charles Ln | Charles Ln | | Bend | 4 | 5.3 | 21 | |
| 86 | 613 Charles Ln | Charles Ln | NRC | | 2 | 5.3 | 12 | |
| 86 | 4409 Tokay Blvd | Tokay Blvd | NRC | | 2 | 5.3 | 10 | |
| 86 | 630 Charles Ln | Charles Ln | | Bend | 3 | 5.3 | 15 | |
| 86 | 618 Orchard Dr | Orchard Dr | NRC | | 3 | 5.3 | 15 | extends over PL onto 622 |

ALDERMANIC DIST. 11 TREE SITES - NRC & BEND LIST

| Ward | Address | Frontage | NRC | Bend | # Panels | SW Width | SW Length | Comments |
|------|---------------------|-----------------|-----|------|----------|----------|-----------|-----------------------------------|
| 86 | 4710 Odana Rd | Odana Rd | NRC | | 3 | 5.3 | 16 | |
| 86 | 4801 Sherwood Rd | Hilltop Dr | | Bend | 2 | 5.3 | 10 | |
| 86 | 4801 Sherwood Rd | Hilltop Dr | | Bend | 3 | 5.3 | 16 | |
| 86 | 641 Piper Dr | Piper Dr | NRC | | 4 | 5.3 | 20 | |
| 86 | 634 Piper Dr | Piper Dr | NRC | | 6 | 5.3 | 32 | |
| 86 | 629 Hilltop Dr | Hilltop Dr | NRC | | 2 | 5.3 | 12 | |
| 86 | 621 Hilltop Dr | Hilltop Dr | NRC | | 4 | 5.3 | 21 | |
| 86 | 4901 Sherwood Rd | Sherwood Rd | NRC | | 1 | 5.3 | 6 | |
| 86 | 4906 Sherwood Rd | Sherwood Rd | | Bend | 5 | 5.3 | 25 | extends over PL onto 4910 |
| 86 | 5002 Sherwood Rd | Wedgewood Way | NRC | | 1 | 5.3 | 5 | |
| 86 | 4921 Holiday Dr | Holiday Dr | NRC | | 3 | 5.3 | 15 | extends over PL onto 4925 |
| 86 | 4922 Holiday Dr | Holiday Dr | NRC | | 2 | 5.3 | 10 | |
| 86 | 630 Constitution Ln | Constitution Ln | NRC | | 1 | 5.3 | 5 | |
| 86 | 4918 Woodburn Dr | Woodburn Dr | NRC | | 4 | 5.3 | 20 | |
| 86 | 5002 Woodburn Dr | Wedgewood Way | NRC | | 3 | 5.3 | 15 | |
| 86 | 614 Constitution Ln | Constitution Ln | NRC | | 3 | 5.3 | 16 | |
| 86 | 5005 Tokay Blvd | Tokay Blvd | NRC | | 5 | 5.3 | 26 | |
| 86 | 4929 Tokay Blvd | Wedgewood Way | | Bend | 4 | 5.3 | 20 | |
| 86 | 5321 Odana Rd | Odana Rd | NRC | | 3 | 5.3 | 15 | extends over PL onto 5317 |
| 86 | 5301 Odana Rd | Odana Rd | NRC | | 2 | 5.3 | 11 | |
| 86 | 5205 Odana Rd | Odana Rd | NRC | | 4 | 5.3 | 20 | |
| 86 | 701 Dearholt Rd | Odana Rd | NRC | | 3 | 5.3 | 15 | |
| 86 | 5218 Odana Rd | S Segoe Rd | NRC | | 4 | 5.3 | 20 | Westwood Church frontage on Segoe |
| 87 | 610 S Segoe Rd | Tokay Blvd | NRC | | 3 | 5.3 | 16 | Church of Christ Scientist |

ALDERMANIC DIST. 11 TREE SITES - NRC & BEND LIST

| Ward | Address | Frontage | NRC | Bend | # Panels | SW Width | SW Length | Comments |
|------|---------------------|-----------------|-----|------|----------|----------|-----------|--|
| 87 | 610 S Segoe Rd | Tokay Blvd | NRC | | 5 | 5.3 | 25 | Church of Christ Scientist, extends into driveway, 7sq total |
| 87 | 642 S Segoe Rd | S Segoe Rd | NRC | | 2 | 5.3 | 10 | |
| 87 | 406 Science Dr | Whitney Way | NRC | | 3 | 5.3 | 16 | first property at SE corner of Whitney Way and Mineral Pt |
| 87 | 464 Presidential Ln | Presidential Ln | NRC | | 5 | 5.3 | 26 | |
| 87 | 472 Presidential Ln | Presidential Ln | NRC | | 3 | 5.3 | 15 | |
| 87 | 467 Presidential Ln | Presidential Ln | | Bend | 4 | 5.3 | 21 | |
| 87 | 459 Presidential Ln | Presidential Ln | NRC | | 2 | 5.3 | 10 | |
| 87 | 433 Presidential Ln | Presidential Ln | | Bend | 4 | 5.3 | 20 | |
| 87 | 417 Presidential Ln | Presidential Ln | NRC | | 2 | 5.3 | 11 | |
| 87 | 4929 Tocora Ln | Hilton Dr | | Bend | 4 | 5.3 | 21 | |
| 87 | 460 Hilton Dr | Hilton Dr | NRC | | 4 | 5.3 | 20 | |
| 87 | 476 Hilton Dr | Hilton Dr | NRC | | 3 | 5.3 | 16 | 1sq at driveway |
| 87 | 453 Hilton Dr | Hilton Dr | NRC | | 3 | 5.3 | 15 | |
| 87 | 453 Hilton Dr | Hilton Dr | NRC | | 6 | 5.3 | 30 | |
| 87 | 4913 Groton Ln | Groton Ln | | Bend | 3 | 5.3 | 15 | |
| 87 | 4909 Ascot Ln | Ascot Ln | NRC | | 4 | 5.3 | 21 | |
| 87 | 457 Berwyn Dr | Berwyn Dr | NRC | | 6 | 5.3 | 32 | 2sq at driveway |
| 87 | 454 Berwyn Dr | Tocora Ln | NRC | | 3 | 5.3 | 16 | |
| 87 | 4914 Laub Ln | Laub Ln | NRC | | 2 | 5.3 | 10 | |
| 87 | 570 S Segoe Rd | S Segoe Rd | NRC | | 4 | 5.3 | 20 | 1sq at driveway, extends over PL onto 566 |
| 87 | 501 S Segoe Rd | S Segoe Rd | NRC | | 4 | 5.3 | 20 | |
| 87 | 465 S Segoe Rd | S Segoe Rd | NRC | | 5 | 5.3 | 25 | |
| 87 | 474 S Segoe Rd | S Segoe Rd | NRC | | 3 | 5.3 | 15 | |
| 87 | 482 S Segoe Rd | S Segoe Rd | NRC | | 2 | 5.3 | 10 | |

ALDERMANIC DIST. 11 TREE SITES - NRC & BEND LIST

| Ward | Address | Frontage | NRC | Bend | # Panels | SW Width | SW Length | Comments |
|------|-----------------------|----------------|-----|------|----------|----------|-----------|----------|
| 87 | 482 S Segoe Rd | S Segoe Rd | NRC | | 3 | 5.3 | 15 | |
| 87 | 429 Mineau Pkwy | Mineau Pkwy | NRC | | 1 | 5.3 | 6 | |
| 87 | 509 Hilltop Dr | Hilltop Dr | | Bend | 2 | 5.3 | 10 | |
| 87 | 510 Edward St | Edward St | NRC | | 4 | 5.3 | 20 | |
| 87 | 534 Edward St | Edward St | NRC | | 4 | 5.3 | 20 | |
| 87 | 537 Wedgewood Way | Wedgewood Way | NRC | | 2 | 5.3 | 10 | |
| 87 | 537 Wedgewood Way | Wedgewood Way | NRC | | 3 | 5.3 | 15 | |
| 87 | 505 Togstad Glen | Togstad Glen | | Bend | 2 | 5.3 | 11 | |
| 87 | 501 Togstad Glen | Togstad Glen | | Bend | 2 | 5.3 | 10 | |
| 87 | 501 Togstad Glen | Togstad Glen | | Bend | 5 | 5.3 | 27 | |
| 87 | 502 Togstad Glen | Ames St | NRC | | 3 | 5.3 | 15 | |
| 87 | 537 Woodside Ter | Woodside Ter | NRC | | 1 | 5.3 | 6 | |
| 87 | 533 Charles Ln | Charles Ln | NRC | | 2 | 5.3 | 10 | |
| 87 | 521 Orchard Dr | Orchard Dr | NRC | | 2 | 5.3 | 10 | |
| 87 | 513 Orchard Dr | Orchard Dr | NRC | | 3 | 5.3 | 15 | |
| 87 | 509 Orchard Dr | Orchard Dr | | Bend | 4 | 5.3 | 21 | |
| 87 | 530 S Midvale Blvd | S Midvale Blvd | | Bend | 2 | 5.3 | 10 | |
| 87 | 4506 Keating Ter | Keating Ter | | Bend | 6 | 5.3 | 31 | |
| 87 | 477 Charles Ln | Charles Ln | NRC | | 3 | 5.3 | 15 | |
| 87 | 473 Charles Ln | Charles Ln | NRC | | 3 | 5.3 | 15 | |
| 87 | 469 Orchard Dr | Orchard Dr | NRC | | 3 | 5.3 | 16 | |
| 87 | 449 Orchard Dr | Orchard Dr | | Bend | 1 | 5.3 | 6 | |
| 87 | 4629 Keating Ter | Keating Ter | NRC | | 4 | 5.3 | 21 | |
| 88 | 4402 Mineral Point Rd | S Midvale Blvd | NRC | | 3 | 5.3 | 16 | |
| 88 | 2 S Midvale Blvd | Regent St | NRC | | 3 | 5.3 | 15 | |

ALDERMANIC DIST. 11 TREE SITES - NRC & BEND LIST

| Ward | Address | Frontage | NRC | Bend | # Panels | SW Width | SW Length | Comments |
|------|--------------------|---------------|-----|------|----------|----------|-----------|-----------------------------------|
| 88 | 309 Orchard Dr | Orchard Dr | | Bend | 4 | 5.3 | 20 | |
| 88 | 4513 Gregg Rd | Gregg Rd | NRC | | 3 | 5.3 | 15 | |
| 88 | 301 S Segoe Rd | S Segoe Rd | NRC | | 3 | 5.3 | 16 | |
| 88 | 233 S Segoe Rd | S Segoe Rd | NRC | | 3 | 5.3 | 15 | |
| 88 | 101 S Segoe Rd | S Segoe Rd | NRC | | 1 | 5.3 | 5 | |
| 88 | 21 S Segoe Rd | S Segoe Rd | NRC | | 1 | 5.3 | 5 | |
| 88 | 14 S Segoe Rd | S Segoe Rd | NRC | | 4 | 5.3 | 20 | |
| 88 | 118 S Segoe Rd | S Segoe Rd | NRC | | 2 | 5.3 | 10 | |
| 88 | 134 S Segoe Rd | S Segoe Rd | NRC | | 2 | 5.3 | 10 | |
| 88 | 138 S Segoe Rd | S Segoe Rd | NRC | | 2 | 5.3 | 10 | |
| 88 | 222 S Segoe Rd | S Segoe Rd | NRC | | 6 | 5.3 | 31 | |
| 88 | 217 Richland Ln | Richland Ln | | Bend | 7 | 5.3 | 35 | |
| 88 | 4801 Waukesha St | S Segoe Rd | | Bend | 5 | 5.3 | 26 | Van Hise school frontage on Segoe |
| 88 | 4702 Waukesha St | Waukesha St | NRC | | 3 | 5.3 | 15 | |
| 88 | 4710 Waukesha St | Waukesha St | NRC | | 4 | 5.3 | 20 | |
| 88 | 4838 Marathon Dr | Marathon Dr | | Bend | 3 | 5.3 | 15 | |
| 88 | 4921 South Hill Dr | Marathon Dr | | Bend | 3 | 5.3 | 15 | |
| 88 | 4921 Marathon Dr | Ashland Ct | | Bend | 6 | 5.3 | 30 | |
| 88 | 4917 Marathon Dr | Marathon Dr | | Bend | 3 | 5.3 | 15 | |
| 88 | 4818 South Hill Dr | South Hill Dr | NRC | | 1 | 5.3 | 6 | |
| 88 | 4818 South Hill Dr | South Hill Dr | NRC | | 3 | 5.3 | 15 | |
| 88 | 5039 Marathon Dr | Marathon Dr | NRC | | 3 | 5.3 | 15 | |
| 88 | 5027 Marathon Dr | Marathon Dr | NRC | | 7 | 5.3 | 35 | |
| 88 | 5017 Marathon Dr | Marathon Dr | NRC | | 4 | 5.3 | 20 | 2sq at driveway |
| 88 | 5017 Marathon Dr | Marathon Dr | NRC | | 4 | 5.3 | 20 | |

ALDERMANIC DIST. 11 TREE SITES - NRC & BEND LIST

| Ward | Address | Frontage | NRC | Bend | # Panels | SW Width | SW Length | Comments |
|------|--------------------|---------------|-----|------|----------|----------|-----------|---------------------------|
| 88 | 5013 Marathon Dr | Marathon Dr | NRC | | 3 | 5.3 | 15 | |
| 88 | 5010 South Hill Dr | South Hill Dr | NRC | | 5 | 5.3 | 25 | |
| 88 | 6 Cheyenne Cir | Cheyenne Cir | | Bend | 2 | 5.3 | 11 | |
| 88 | 5102 Pepin Pl | Pepin Pl | | Bend | 1 | 5.3 | 5 | |
| 88 | 302 Cheyenne Trl | Cheyenne Trl | | Bend | 4 | 5.3 | 20 | |
| 88 | 4813 South Hill Dr | South Hill Dr | | Bend | 4 | 5.3 | 21 | |
| 88 | 4718 Waukesha St | Waukesha St | NRC | | 2 | 5.3 | 10 | |
| 88 | 4718 Waukesha St | Waukesha St | NRC | | 2 | 5.3 | 10 | |
| 88 | 4726 Waukesha St | Waukesha St | NRC | | 2 | 5.3 | 10 | |
| 88 | 4730 Waukesha St | Waukesha St | NRC | | 3 | 5.3 | 15 | |
| 88 | 4730 Waukesha St | Lafayette Dr | NRC | | 2 | 5.3 | 12 | |
| 88 | 4802 Waukesha St | Lafayette Dr | NRC | | 5 | 5.3 | 25 | |
| 88 | 4902 Waukesha St | Waukesha St | | Bend | 2 | 5.3 | 10 | |
| 88 | 5021 La Crosse Ln | Waukesha St | | Bend | 4 | 5.3 | 20 | |
| 88 | 4742 Lafayette Dr | Lafayette Dr | NRC | | 6 | 5.3 | 31 | extends over PL onto 4738 |
| 88 | 4746 Lafayette Dr | Lafayette Dr | NRC | | 3 | 5.3 | 16 | |
| 88 | 4754 Lafayette Dr | Lafayette Dr | NRC | | 2 | 5.3 | 11 | 1sq at driveway |
| 88 | 4741 Lafayette Dr | Lafayette Dr | NRC | | 1 | 5.3 | 5 | |
| 88 | 4737 Lafayette Dr | Lafayette Dr | NRC | | 7 | 5.3 | 36 | extends over PL onto 4741 |
| 88 | 4725 Lafayette Dr | Lafayette Dr | NRC | | 1 | 5.3 | 5 | |
| 88 | 4717 Lafayette Dr | Lafayette Dr | NRC | | 3 | 5.3 | 15 | |
| 88 | 4709 Lafayette Dr | Lafayette Dr | NRC | | 3 | 5.3 | 15 | extends over PL onto 4713 |
| 88 | 4901 Regent St | Langlade Ln | | Bend | 2 | 5.3 | 11 | |
| 88 | 4813 Regent St | Regent St | NRC | | 3 | 5.3 | 15 | |
| 88 | 4801 Regent St | Regent St | NRC | | 6 | 5.3 | 30 | 2sq at driveway |

ALDERMANIC DIST. 11 TREE SITES - NRC & BEND LIST

| Ward | Address | Frontage | NRC | Bend | # Panels | SW Width | SW Length | Comments |
|------|----------------------|------------------|-----|------|----------|----------|-----------|--|
| 88 | 4702 Lafayette Dr | Regent St | NRC | | 4 | 5.3 | 21 | |
| 88 | 4702 Lafayette Dr | Regent St | NRC | | 2 | 5.3 | 10 | |
| 88 | 4722 Fond Du Lac Trl | Fond Du Lac Trl | NRC | | 4 | 5.3 | 20 | |
| 88 | 4814 Fond Du Lac Trl | Fond Du Lac Trl | NRC | | 4 | 5.3 | 20 | extends over PL onto 4810 |
| 88 | 4818 Fond Du Lac Trl | Fond Du Lac Trl | NRC | | 4 | 5.3 | 20 | |
| 88 | 4822 Fond Du Lac Trl | Fond Du Lac Trl | NRC | | 3 | 5.3 | 15 | |
| 88 | 4902 Fond Du Lac Trl | Fond Du Lac Trl | | Bend | 2 | 5.3 | 10 | |
| 88 | 4930 Fond Du Lac Trl | Fond Du Lac Trl | | Bend | 2 | 5.3 | 10 | |
| 88 | 4913 Fond Du Lac Trl | Fond Du Lac Trl | NRC | | 4 | 5.3 | 20 | |
| 88 | 4901 Fond Du Lac Trl | Fond Du Lac Trl | | Bend | 14 | 5.3 | 70 | entire frontage of property, two (2) different trees |
| 88 | 4901 Fond Du Lac Trl | Fond Du Lac Trl | | Bend | 14 | 5.3 | 70 | entire frontage of property, two (2) different trees |
| 88 | 4826 Bayfield Ter | Bayfield Ter | NRC | | 2 | 5.3 | 10 | |
| 88 | 4910 Bayfield Ter | Bayfield Ter | NRC | | 1 | 5.3 | 5 | |
| 88 | 4914 Bayfield Ter | Bayfield Ter | NRC | | 1 | 5.3 | 5 | |
| 88 | 5010 Bayfield Ter | Bayfield Ter | NRC | | 3 | 5.3 | 15 | |
| 88 | 5018 Bayfield Ter | Bayfield Ter | NRC | | 5 | 5.3 | 25 | |
| 88 | 5025 Bayfield Ter | Bayfield Ter | | Bend | 1 | 5.3 | 5 | |
| 88 | 5013 Bayfield Ter | Bayfield Ter | NRC | | 1 | 5.3 | 5 | |
| 88 | 5013 Bayfield Ter | Bayfield Ter | NRC | | 1 | 6 | 8 | ramp and curb replacement |
| 88 | 5001 Bayfield Ter | Bayfield Ter | NRC | | 5 | 5.3 | 25 | |
| 88 | 4813 Bayfield Ter | Bayfield Ter | NRC | | 3 | 5.3 | 15 | |
| 88 | 5025 La Crosse Ln | La Crosse Ln | | Bend | 5 | 5.3 | 25 | extends over PL onto 5021 |
| 88 | 15 S Eau Claire Ave | S Eau Claire Ave | NRC | | 2 | 5.3 | 10 | |
| 88 | 5101 Juneau Rd | Juneau Rd | NRC | | 4 | 5.3 | 20 | |

ALDERMANIC DIST. 11 TREE SITES - NRC & BEND LIST

| Ward | Address | Frontage | NRC | Bend | # Panels | SW Width | SW Length | Comments |
|------|---------------------|------------------|-----|------|----------|----------|-----------|---|
| 88 | 5062 La Crosse Ln | La Crosse Ln | | Bend | 5 | 5.3 | 25 | |
| 88 | 5046 La Crosse Ln | La Crosse Ln | | Bend | 1 | 5.3 | 6 | |
| 88 | 5066 Marathon Dr | Juneau Rd | | Bend | 2 | 5.3 | 10 | |
| 88 | 5141 Juneau Rd | Juneau Rd | NRC | | 4 | 5.3 | 20 | |
| 88 | 5111 Juneau Rd | Juneau Rd | NRC | | 2 | 5.3 | 11 | |
| 88 | 5150 Juneau Rd | Juneau Rd | NRC | | 4 | 5.3 | 21 | extends over PL onto 5154 |
| 88 | 5162 Juneau Rd | Juneau Rd | NRC | | 3 | | | |
| 88 | 117 S Whitney Way | Marathon Dr | NRC | | 5 | 5.3 | 26 | |
| 88 | 5117 Marathon Dr | Marinette Trl | | Bend | 2 | 5.3 | 10 | |
| 88 | 5105 Marathon Dr | Marathon Dr | NRC | | 3 | 5.3 | 15 | extends over PL onto 5109, 1sq at driveway |
| 88 | 5067 Marathon Dr | Marathon Dr | NRC | | 1 | 7 | 8 | ramp |
| 88 | 5067 Marathon Dr | Marathon Dr | NRC | | 3 | 5.3 | 15 | |
| 88 | 5101 Regent St | Regent St | | Bend | 4 | 5.3 | 20 | |
| 88 | 330 Cheyenne Trl | Manitowoc Pkwy | | Bend | 3 | 5.3 | 15 | |
| 88 | 313 Racine Rd | Racine Rd | NRC | | 3 | 5.3 | 15 | |
| 88 | 306 Racine Rd | Racine Rd | NRC | | 3 | 5.3 | 15 | extends over PL onto 302 |
| 88 | 5102 Shawano Ter | Racine Rd | NRC | | 2 | 5.3 | 10 | |
| 88 | 5102 Shawano Ter | Shawano Ter | | Bend | 4 | 5.3 | 21 | |
| 88 | 5102 Manitowoc Pkwy | Manitowoc Pkwy | NRC | | 4 | 5.3 | 20 | |
| 88 | 335 Racine Rd | Racine Rd | NRC | | 3 | 5.3 | 15 | 335 and 337 duplex |
| 88 | 335 Racine Rd | Racine Rd | NRC | | 2 | 5.3 | 10 | 335 and 337 duplex |
| 88 | 335 Racine Rd | Manitowoc Pkwy | NRC | | 3 | 5.3 | 15 | 335 and 337 duplex |
| 88 | 5117 Manitowoc Pkwy | Mineral Point Rd | | Bend | 2 | 5.3 | 10 | backside of 5117/5119 Manitowoc on Mineral Point frontage |
| 88 | 326 Marinette Trl | Marinette Trl | NRC | | 3 | 5.3 | 16 | extends over PL onto 330 |

ALDERMANIC DIST. 11 TREE SITES - NRC & BEND LIST

| Ward | Address | Frontage | NRC | Bend | # Panels | SW Width | SW Length | Comments |
|------|---------------------|----------------|-----|------|----------|----------|-----------|---|
| 88 | 5313 Manitowoc Pkwy | Manitowoc Pkwy | NRC | | 3 | 5.3 | 15 | at PL 5317, 5sq total section (same as above entry at 5319) |
| 88 | 5313 Manitowoc Pkwy | Manitowoc Pkwy | NRC | | 1 | 5.3 | 5 | |
| 88 | 5215 Manitowoc Pkwy | Manitowoc Pkwy | | Bend | 3 | 5.3 | 16 | |
| 88 | 5122 Shawano Ter | Shawano Ter | | Bend | 2 | 5.3 | 10 | |
| 88 | 5218 Shawano Ter | Shawano Ter | | Bend | 3 | 5.3 | 15 | |
| 88 | 5310 Shawano Ter | Shawano Ter | NRC | | 2 | 5.3 | 10 | |
| 88 | 5318 Shawano Ter | Shawano Ter | NRC | | 5 | 5.3 | 25 | |
| 88 | 314 Marinette Trl | Marinette Trl | NRC | | 1 | 7 | 8 | ramp |
| 88 | 314 Marinette Trl | Marinette Trl | NRC | | 3 | 5.3 | 15 | |
| 88 | 5301 Shawano Ter | Shawano Ter | | Bend | 4 | 5.3 | 20 | |
| 88 | 5201 Pepin Pl | Pepin Pl | NRC | | 2 | 5.3 | 10 | |
| 88 | 5122 South Hill Dr | South Hill Dr | NRC | | 1 | 5.3 | 5 | |
| 88 | 5122 South Hill Dr | South Hill Dr | NRC | | 3 | 5.3 | 15 | |
| 88 | 213 Marinette Trl | Marinette Trl | NRC | | 4 | 5.3 | 20 | |
| 88 | 213 Marinette Trl | Marinette Trl | NRC | | 4 | 5.3 | 20 | |
| 88 | 5301 South Hill Dr | South Hill Dr | NRC | | 5 | 5.3 | 25 | water valve in section |
| 88 | 5221 South Hill Dr | South Hill Dr | NRC | | 1 | 5.3 | 5 | |
| 88 | 5213 South Hill Dr | South Hill Dr | NRC | | 4 | 5.3 | 20 | |
| 88 | 5125 South Hill Dr | South Hill Dr | NRC | | 5 | 5.3 | 25 | extends over PL onto 5121 |
| 88 | 5326 South Hill Dr | South Hill Dr | NRC | | 3 | 5.3 | 15 | |
| 89 | 5030 Regent St | Regent St | NRC | | 2 | 5.3 | 10 | |
| 89 | 310 N Midvale Blvd | N Midvale Blvd | NRC | | 6 | 5.3 | 31 | extends over PL onto 302, 11sq total section |
| 89 | 4414 Regent St | Regent St | | Bend | 2 | 5.3 | 10 | |
| 89 | 502 N Midvale Blvd | N Midvale Blvd | NRC | | 4 | 5.3 | 20 | condo building, 582 Midvale frontage |

ALDERMANIC DIST. 11 TREE SITES - NRC & BEND LIST

| Ward | Address | Frontage | NRC | Bend | # Panels | SW Width | SW Length | Comments |
|------|----------------------|-----------------|-----|------|----------|----------|-----------|--|
| 89 | 502 N Midvale Blvd | N Midvale Blvd | NRC | | 3 | 5.3 | 15 | condo building, 504 Midvale frontage |
| 89 | 5137 Door Dr | Door Dr | NRC | | 1 | 5.3 | 5 | |
| 89 | 5126 Door Dr | Door Dr | NRC | | 3 | 5.3 | 15 | |
| 89 | 5125 Door Dr | Door Dr | NRC | | 2 | 5.3 | 10 | |
| 89 | 5117 Door Dr | Door Dr | NRC | | 6 | 5.3 | 30 | |
| 89 | 5117 Door Dr | Door Dr | NRC | | 4 | 5.3 | 20 | extends over PL onto 5113 |
| 90 | 218 S Whitney Way | S Whitney Way | | Bend | 2 | 5.3 | 10 | |
| 90 | 230 S Kenosha Dr | S Kenosha Dr | NRC | | 1 | 5.3 | 5 | |
| 90 | 5517 Varsity Hill | Varsity Hill | NRC | | 3 | 5.3 | 15 | |
| 90 | 5610 Varsity Hill | Varsity Hill | NRC | | 2 | 5.3 | 10 | |
| 90 | 1 S Rosa Rd | S Rosa Rd | NRC | | 3 | 5.3 | 15 | church frontage on Rosa closer to Regent |
| 90 | 5501 Regent St | Regent St | NRC | | 2 | 5.3 | 11 | |
| 90 | 5509 Trempealeau Trl | Trempealeau Trl | NRC | | 2 | 5.3 | 10 | |
| 90 | 5421 Trempealeau Trl | Carillon Dr | NRC | | 1 | 5.3 | 5 | |
| 90 | 5417 Trempealeau Trl | Trempealeau Trl | NRC | | 2 | 5.3 | 10 | |
| 90 | 13 Carillon Dr | Carillon Dr | NRC | | 2 | 5.3 | 11 | |
| 90 | 10 Carillon Dr | Carillon Dr | NRC | | 2 | 5.3 | 10 | |
| 90 | 5501 Varsity Hill | Varsity Hill | NRC | | 1 | 5.3 | 5 | |
| 90 | 110 S Kenosha Dr | S Kenosha Dr | NRC | | 3 | 5.3 | 15 | |
| 90 | 222 S Kenosha Dr | S Kenosha Dr | NRC | | 3 | 5.3 | 15 | |
| 90 | 5305 Burnett Dr | Burnett Dr | NRC | | 3 | 5.3 | 15 | |
| 90 | 5213 Burnett Dr | Burnett Dr | NRC | | 2 | 5.3 | 10 | |
| 90 | 5206 Burnett Dr | Burnett Dr | NRC | | 1 | 5.3 | 5 | |
| 90 | 5 S Kenosha Dr | S Kenosha Dr | | Bend | 3 | 5.3 | 15 | |
| 90 | 5209 Regent St | Regent St | NRC | | 1 | 5.3 | 5 | |

ALDERMANIC DIST. 11 TREE SITES - NRC & BEND LIST

| Ward | Address | Frontage | NRC | Bend | # Panels | SW Width | SW Length | Comments |
|------|-----------------|--------------|-----|------|----------|----------|-----------|----------|
| 90 | 13 N Kenosha Dr | N Kenosha Dr | NRC | | 1 | 5.3 | 5 | |

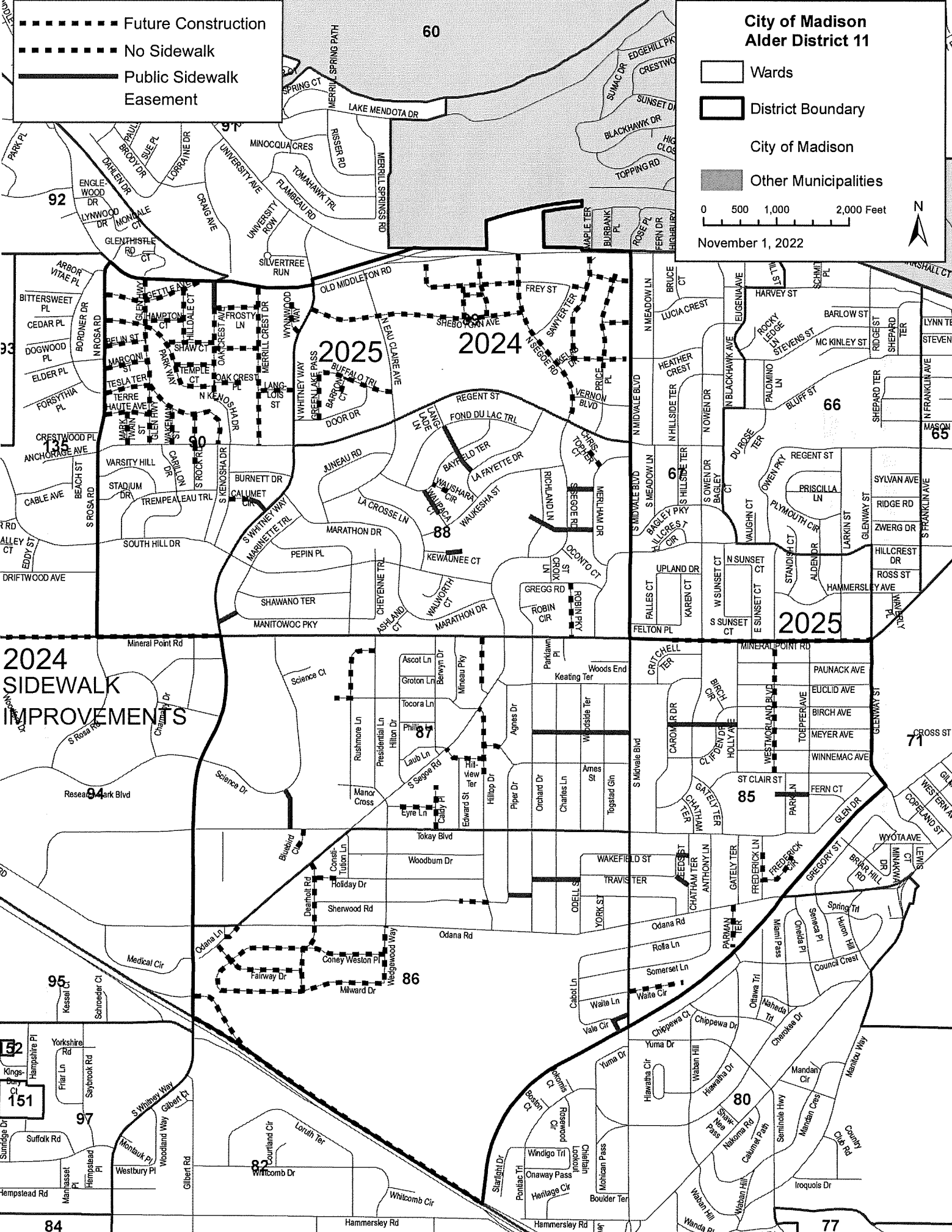
- - - - - Future Construction
 - - - - - No Sidewalk
 ————— Public Sidewalk Easement

**City of Madison
Alder District 11**

□ Wards
 □ District Boundary
 City of Madison
 ■ Other Municipalities

0 500 1,000 2,000 Feet

November 1, 2022



**2024
SIDEWALK
IMPROVEMENTS**

Metro Bus Pad Improvements
Contract #8753

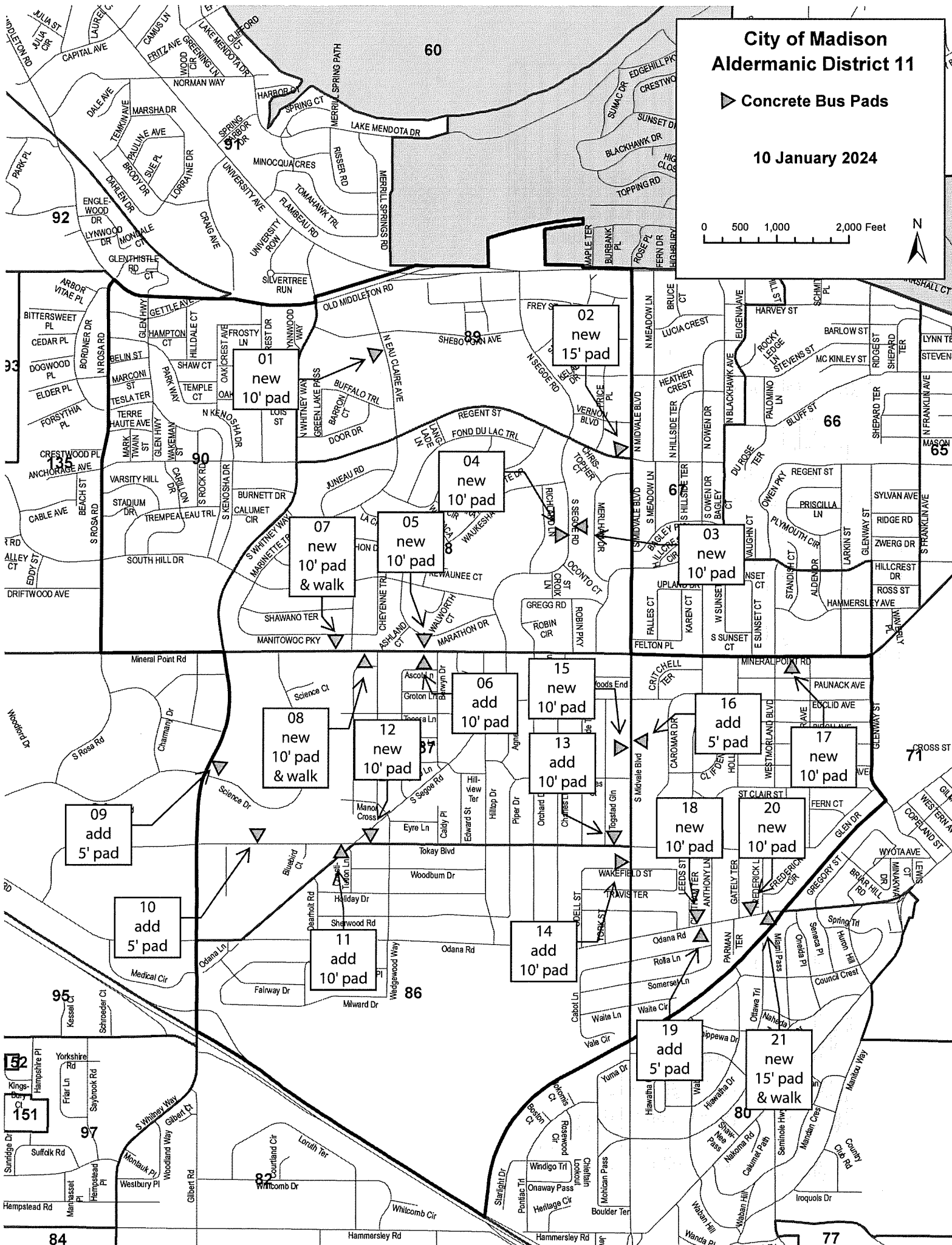
| Map | Stop ID | Situs Address | Frontage | Location | Width | Length | Thickness | Bus Pads (SF) | Sidewalk (SF) | R&R 5" SW (SF) | Comments |
|-------|---------|-----------------------|------------------|---|-------|--------|-----------|---------------|---------------|----------------|---------------------|
| 11-01 | NEW | 5001 Sheboygan Ave | N Eau Claire Ave | W side of N Eau Claire Ave, S of Sheboygan Ave | 7 | 10 | 7 | 70 | | 100 | Bus pad only |
| 11-02 | NEW | 202 N Midvale Blvd | Regent St | N side of Regent St, W of N Midvale Blvd | 4 | 15 | 7 | 60 | | | Bus pad only |
| 11-03 | NEW | 141 S Segoe Rd | S Segoe Rd | E side of S Segoe Rd, N of midblock crossing | 8 | 10 | 7 | 80 | | 100 | Bus pad only |
| 11-04 | NEW | 142 S Segoe Rd | S Segoe Rd | W side of S Segoe Rd, N of midblock crossing | 8 | 10 | 7 | 80 | | 100 | Bus pad only |
| 11-05 | 2980 | 4905 Marathon Dr | Mineral Point Rd | N side of Mineral Point Rd, W of Berwyn Dr | 10 | 10 | 7 | 100 | 25 | 75 | Bus pad and walkway |
| 11-06 | 2519 | 404 Berwyn Dr | Mineral Point Rd | S side of Mineral Point Rd, W of Berwyn Dr | 6 | 10 | 7 | 60 | | | Bus pad only |
| 11-07 | NEW | 336 Racine Rd | Mineral Point Rd | N side of Mineral Point Rd, W of Racine Rd | 10 | 10 | 7 | 100 | 50 | 75 | Bus pad and walkway |
| 11-08 | NEW | 414 Rushmore Ln | Mineral Point Rd | S side of Mineral Point Rd, E of Racine Rd | 10 | 10 | 7 | 100 | 100 | 75 | Bus pad and walkway |
| 11-09 | 2925 | 644 Science Dr | S Whitney Way | E side of S Whitney Way, N of Science Dr | 6 | 5 | 7 | 30 | | | Bus pad only |
| 11-10 | 2226 | 5306 Tokay Blvd | Tokay Blvd | N side of Tokay Blvd, W of UW health Clinic | 8 | 5 | 7 | 40 | | | Bus pad only |
| 11-11 | 2323 | 610 S Segoe Rd | Tokay Blvd | S side of Tokay Blvd, W of S Segoe Rd | 4 | 10 | 7 | 40 | | | Bus pad only |
| 11-12 | NEW | 5002 Tokay Blvd | Tokay Blvd | N side of Tokay Blvd, E of S Segoe Rd | 4 | 10 | 7 | 40 | | | Bus pad only |
| 11-13 | 2972 | 4402 Tokay Blvd | Tokay Blvd | N side of Tokay Blvd, W of S Midvale Blvd | 7 | 10 | 7 | 70 | | | Bus pad only |
| 11-14 | 2476 | 602 S Midvale Blvd | S Midvale Blvd | W side of S Midvale Blvd, S of Tokay Blvd | 8 | 10 | 7 | 80 | | | Bus pad only |
| 11-15 | 2346 | 470 S Midvale Blvd | S Midvale Blvd | W side of S Midvale Blvd, S of midblock crossing | 9 | 10 | 7 | 90 | | 100 | Bus pad only |
| 11-16 | 2709 | 502 Caromar Dr | S Midvale Blvd | E side of S Midvale Blvd, N of midblock crossing | 9 | 5 | 7 | 45 | | | Bus pad only |
| 11-17 | NEW | 4025 Mineral Point Rd | Mineral Point Rd | S side of Mineral Point Rd, E of Westmorland Blvd | 5 | 10 | 7 | 50 | | | Bus pad only |
| 11-18 | NEW | 650 Anthony Ln | Odana Rd | N side of Odana Rd, W of Anthony Ln | 7 | 10 | 7 | 70 | | 100 | Bus pad only |
| 11-19 | 2357 | 702 Anthony Ln | Odana Rd | S side of Odana Rd, W of Anthony Ln | 5 | 5 | 7 | 25 | | | Bus pad only |
| 11-20 | NEW | 642 Frederick Ln | Odana Rd | N side of Odana Rd, W of Frederick Ln | 7 | 10 | 7 | 70 | | 100 | Bus pad only |
| 11-21 | NEW | 3901 Odana Rd | Odana Rd | S side of Odana Rd, E of Frederick Ln | 6 | 15 | 7 | 90 | 400 | | Bus pad and walkway |
| | | | | | | | | 1390 | 575 | 825 | |

City of Madison Aldermanic District 11

Concrete Bus Pads

10 January 2024

0 500 1,000 2,000 Feet



SECTION E: BIDDERS ACKNOWLEDGEMENT

**CONTRACT TITLE ANNUAL CONSTRUCTION & RECONSTRUCTION OF
CONCRETE SIDEWALK & INCIDENTAL CURB & GUTTER WORK
ORDERED(DISTRICT 11) BY THE COMMON COUNCIL**

CONTRACT NO. 8753

Bidder must state a Unit Price and Total Bid for each item. The Total Bid for each item must be the product of quantity, by Unit Price. The Grand Total must be the sum of the Total Bids for the various items. In case of multiplication errors or addition errors, the Grand Total with corrected multiplication and/or addition shall determine the Grand Total bid for each contract. The Unit Price and Total Bid must be entered numerically in the spaces provided. All words and numbers shall be written in ink.

1. The undersigned having familiarized himself/herself with the Contract documents, including Advertisement for Bids, Instructions to Bidders, Form of Proposal, City of Madison Standard Specifications for Public Works Construction - 2024 Edition thereto, Form of Agreement, Form of Bond, and Addenda issued and attached to the plans and specifications on file in the office of the City Engineer, hereby proposes to provide and furnish all the labor, materials, tools, and expendable equipment necessary to perform and complete in a workmanlike manner the specified construction on this project for the City of Madison; all in accordance with the plans and specifications as prepared by the City Engineer, including Addenda to the Contract Nos. _____ through _____ issued thereto, at the prices for said work as contained in this proposal. (Electronic bids submittals shall acknowledge addendum under Section E and shall not acknowledge here)
2. If awarded the Contract, we will initiate action within seven (7) days after notification or in accordance with the date specified in the contract to begin work and will proceed with diligence to bring the project to full completion within the number of work days allowed in the Contract or by the calendar date stated in the Contract.
3. The undersigned Bidder or Contractor certifies that he/she is not a party to any contract, combination in form of trust or otherwise, or conspiracy in restraint of trade or commerce or any other violation of the anti-trust laws of the State of Wisconsin or of the United States, with respect to this bid or contract or otherwise.
4. I hereby certify that I have met the Bid Bond Requirements as specified in Section 102.5. (IF BID BOND IS USED, IT SHALL BE SUBMITTED ON THE FORMS PROVIDED BY THE CITY. FAILURE TO DO SO MAY RESULT IN REJECTION OF THE BID).
5. I hereby certify that all statements herein are made on behalf of CPR INC (name of corporation, partnership, or person submitting bid) a corporation organized and existing under the laws of the State of Wisconsin, a partnership consisting of _____; an individual trading as _____; of the City of _____ State of _____; that I have examined and carefully prepared this Proposal, from the plans and specifications and have checked the same in detail before submitting this Proposal; that I have fully authority to make such statements and submit this Proposal in (its, their) behalf; and that the said statements are true and correct.

SIGNATURE


PR
PRESIDENT

TITLE, IF ANY

Sworn and subscribed to before me this 18 day of March

Christine M. Witt
(Notary Public or other officer authorized to administer oaths)

My Commission Expires 8.29.26



Bidders shall not add any conditions or qualifying statements to this Proposal.

Section F: Best Value Contracting (BVC) Fillable Online Form

Best Value Contracting

1. The Contractor shall indicate the non-apprenticeable trades used on this contract.

2. Madison General Ordinance (M.G.O.), 33.07(7), does provide for some exemptions from the active apprentice requirement. Apprenticeable trades are those trades considered apprenticeable by the State of Wisconsin. Please check applicable box if you are seeking an exemption.

- Contractor has a total skilled workforce of four or less individuals in all apprenticeable trades combined.

- No available trade training program; The Contractor has been rejected by the only available trade training program, or there is no trade training program within 90 miles.

- Contractor is not using an apprentice due to having a journey worker on layoff status, provided the journey worker was employed by the contractor in the past six months.

- First time contractor on City of Madison Public Works contract requests a onetime exemption but intends to comply on all future contracts and is taking steps typical of a "good faith" effort.

- Contractor has been in business less than one year.

- Contractor doesn't have enough journeyman trade workers to qualify for a trade training program in that respective trade.

- An exemption is granted in accordance with a time period of a "Documented Depression" as defined by the State of Wisconsin.

3. The Contractor shall indicate on the following section which apprenticeable trades are to be used on this contract. Compliance with active apprenticeship, to the extent required by M.G.O. 33.07(7), shall be satisfied by documentation from an applicable trade training body; an apprenticeship contract with the Wisconsin Department of Workforce Development or a similar agency in another state; or the U.S Department of Labor. This documentation is required prior to the Contractor beginning work on the project site.

The Contractor has reviewed the list and shall not use any apprenticeable trades on this project.

LIST APPRENTICABLE TRADES (check all that apply to your work to be performed on this contract)

BRICKLAYER

CARPENTER

CEMENT MASON / CONCRETE FINISHER

CEMENT MASON (HEAVY HIGHWAY)

CONSTRUCTION CRAFT LABORER

DATA COMMUNICATION INSTALLER

ELECTRICIAN

ENVIRONMENTAL SYSTEMS TECHNICIAN / HVAC SERVICE TECH/HVAC INSTALL / SERVICE

GLAZIER

HEAVY EQUIPMENT OPERATOR / OPERATING ENGINEER

INSULATION WORKER (HEAT and FROST)

IRON WORKER

IRON WORKER (ASSEMBLER, METAL BLDGS)

PAINTER and DECORATOR

PLASTERER

PLUMBER

RESIDENTIAL ELECTRICIAN

ROOFER and WATER PROOFER

SHEET METAL WORKER

SPRINKLER FITTER

STEAMFITTER

STEAMFITTER (REFRIGERATION)

STEAMFITTER (SERVICE)

TAPER and FINISHER

TELECOMMUNICATIONS (VOICE, DATA and VIDEO) INSTALLER-TECHNICIAN

TILE SETTER

CONTRACT NO. 8753

Small Business Enterprise Compliance Report

This information may be submitted electronically through Bid Express or submitted with bid in sealed envelope.

Cover Sheet


Prime Bidder Information

| | |
|-----------------------|---------------------|
| Company: | CPR INC |
| Address: | PO BOX 1177 |
| Telephone Number: | 262-378-2014 |
| Fax Number: | 886-630-4205 |
| Contact Person/Title: | THOMAS P BONNESS JR |

Prime Bidder Certification


| | |
|----------|---------------------|
| Name: | THOMAS P BONNESS JR |
| Title: | PRESIDENT |
| Company: | CPR INC |

I certify that the information contained in this SBE Compliance Report is true and correct to the best of my knowledge and belief.



Witness Signature
3/19/24

Date



Bidder's Signature

ANNUAL CONSTRUCTION & RECONSTRUCTION OF CONCRETE SIDEWALK & INCIDENTAL CONCRETE CURB & GUTTER WORK ORDERED (DISTRICT 11) BY THE COMMON COUNCIL

CONTRACT NO. 8753

DATE: 3/21/24

C.P.R., INC.

| Item | Quantity | Price | Extension |
|---|---------------|----------|-----------------------|
| Section B: Proposal Page | | | |
| 10802 - ROOT CUTTING - SIDEWALK - L.F. | 2700.00 | \$0.01 | \$27.00 |
| 20101 - EXCAVATION CUT - C.Y. | 20.00 | \$15.00 | \$300.00 |
| 20218 - CRUSHED STONE - TON | 25.00 | \$15.00 | \$375.00 |
| 20221 - TOPSOIL - S.Y. | 145.00 | \$10.00 | \$1,450.00 |
| 20302 - SAWCUT CONCRETE FULL DEPTH - L.F. | 50.00 | \$4.00 | \$200.00 |
| 20303 - SAWCUT ASPHALT PAVEMENT - L.F. | 25.00 | \$2.00 | \$50.00 |
| 20323 - REMOVE CONCRETE SIDEWALK & DRIVE - S.F. | 685.00 | \$1.00 | \$685.00 |
| 20401 - CLEARING - I.D. | 10.00 | \$10.00 | \$100.00 |
| 20406 - GRUBBING - I.D. | 10.00 | \$10.00 | \$100.00 |
| 20501 - ADJUST SEWER ACCESS STRUCTURE - EACH | 6.00 | \$500.00 | \$3,000.00 |
| 20502 - ADJUST CATCH BASIN - EACH | 1.00 | \$500.00 | \$500.00 |
| 20701 - TERRACE SEEDING - S.Y. | 145.00 | \$5.00 | \$725.00 |
| 21061 - EROSION MATTING, CLASS I, URBAN TYPE A - S.Y. | 145.00 | \$5.00 | \$725.00 |
| 30101 - #4 EPOXY COATED PAVEMENT TIE - EACH | 10.00 | \$15.00 | \$150.00 |
| 30301 - 5 INCH CONCRETE SIDEWALK - S.F. | 1500.00 | \$11.00 | \$16,500.00 |
| 30302 - 7 INCH CONCRETE SIDEWALK & DRIVE - S.F. | 275.00 | \$12.00 | \$3,300.00 |
| 30330 - PROFILE SAWCUT - L.F. | 20.00 | \$15.00 | \$300.00 |
| 30340 - CURB RAMP DETECTABLE WARNING FIELDS - S.F. | 528.00 | \$10.00 | \$5,280.00 |
| 30501 - REMOVE AND REPLACE 5 INCH CONCRETE SIDEWALK - SIDEWALK REPLACEMENT PROGRAM - S.F. | 79200.00 | \$19.00 | \$1,504,800.00 |
| 30502 - REMOVE AND REPLACE 7 INCH CONCRETE SIDEWALK & DRIVE- SIDEWALK REPLACEMENT PROGRAM - S.F. | 7000.00 | \$20.00 | \$140,000.00 |
| 30503 - REMOVE AND REPLACE CONCRETE STEPS - SIDEWALK REPLACEMENT PROGRAM - S.F. | 25.00 | \$50.00 | \$1,250.00 |
| 30504 - REMOVE EXISTING ASPHALT SIDEWALK & DRIVEWAY - SIDEWALK REPLACEMENT PROGRAM - S.F. | 100.00 | \$1.00 | \$100.00 |
| 30505 - REMOVE AND REPLACE CONCRETE CURB & GUTTER - SIDEWALK REPLACEMENT PROGRAM - L.F. | 720.00 | \$55.00 | \$39,600.00 |
| 30506 - RESET BRICK PAVERS - SIDEWALK REPLACEMENT PROGRAM - S.F. | 200.00 | \$20.00 | \$4,000.00 |
| 40202 - HMA PAVEMENT 4 LT 58-28 S - SY | 105.00 | \$50.00 | \$5,250.00 |
| 40364 - ADJUST INLET CASTING, TYPE "H" - RESURFACING - EACH | 1.00 | \$500.00 | \$500.00 |
| 90001 - HES CONCRETE, REMOVE AND REPLACE 7 INCH CONCRETE SIDEWALK - SIDEWALK REPLACEMENT PROGRAM - S.F. | 100.00 | \$22.00 | \$2,200.00 |
| 90002 - BUS PAD - S.F. | 1500.00 | \$20.00 | \$30,000.00 |
| 28 Items | Totals | | \$1,761,467.00 |

SECTION G: BID BOND

LET ALL KNOW BY THESE DOCUMENTS PRESENTED, THAT Principal and Surety, as identified below, are held and firmly bound unto the City of Madison, (hereinafter referred to as the "Obligee"), in the sum of five per cent (5%) of the amount of the total bid or bids of the Principal herein accepted by the Obligee, for the payment of which the Principal and the Surety bind themselves, their heirs, executors, administrators, successors and assigns, jointly and severally, firmly by these presents.

The conditions of this obligation are such that, whereas the Principal has submitted, to the City of Madison a certain bid, including the related alternate, and substitute bids attached hereto and hereby made a part hereof, to enter into a contract in writing for the construction of:

**ANNUAL CONSTRUCTION & RECONSTRUCTION OF CONCRETE
SIDEWALK & INCIDENTAL CONCRETE CURB & GUTTER WORK ORDERED
(DISTRICT 11) BY THE COMMON COUNCIL
CONTRACT NO. 8753**

1. If said bid is rejected by the Obligee, then this obligation shall be void.
2. If said bid is accepted by the Obligee and the Principal shall execute and deliver a contract in the form specified by the Obligee (properly completed in accordance with said bid) and shall furnish a bond for his/her faithful performance of said contract, and for the payment of all persons performing labor or furnishing materials in connection therewith, and shall in all other respects perform the agreement created by the acceptance of said bid, then this obligation shall be void.

If said bid is accepted by the Obligee and the Principal shall fail to execute and deliver the contract and the performance and payment bond noted in 2. above executed by this Surety, or other Surety approved by the City of Madison, all within the time specified or any extension thereof, the Principal and Surety agree jointly and severally to forfeit to the Obligee as liquidated damages the sum mentioned above, it being understood that the liability of the Surety for any and all claims hereunder shall in no event exceed the sum of this obligation as stated, and it is further understood that the Principal and Surety reserve the right to recover from the Obligee that portion of the forfeited sum which exceed the actual liquidated damages incurred by the Obligee.

The Surety, for value received, hereby stipulates and agrees that the obligations of said Surety and its bond shall be in no way impaired or affected by an extension of the time within which the Obligee may accept such bid, and said Surety does hereby waive notice of any such extension.

IN WITNESS WHEREOF, the Principal and the Surety have hereunto set their hands and seals, and such of them as are corporations have caused their corporate seals to be hereto affixed and these presents to be signed by their proper officers, on the day and year set forth below.

Seal PRINCIPAL

C.P.R., Inc.

Name of Principal

[Handwritten Signature]

By

March 13, 2024

Date

Thomas P. Bonness Jr., President

Name and Title



SURETY

Old Republic Surety Company

Name of Surety

[Handwritten Signature]

By

March 13, 2024

Date

Jason A. Braatz, Attorney-in-Fact

Name and Title

This certifies that I have been duly licensed as an agent for the above company in Wisconsin under National Provider No. 8449256 for the year 2024, and appointed as attorney in fact with authority to execute this bid bond and the payment and performance bond referred to above, which power of attorney has not been revoked.

March 13, 2024

Date

[Handwritten Signature]

Agent Signature

18500 W. Corporate Drive, Suite 170

Address

Brookfield, WI 53045

City, State and Zip Code

(262) 781-3714

Telephone Number

NOTE TO SURETY & PRINCIPAL

The bid submitted which this bond guarantees shall be rejected if the following instrument is not attached to this bond:

Power of Attorney showing that the agent of Surety is currently authorized to execute bonds on behalf of the Surety, and in the amounts referenced above.



OLD REPUBLIC SURETY COMPANY

POWER OF ATTORNEY

KNOW ALL MEN BY THESE PRESENTS: That OLD REPUBLIC SURETY COMPANY, a Wisconsin stock insurance corporation, does make, constitute and appoint: RANDY L. BREHMER, CYNTHIA J BREHMER, TERENCE R. GESZVAIN, JASON A. BRAATZ, MELISSA BABIAK, CHRIS BREHMER, LINDA MENGEL of BUTLER, WI

its true and lawful Attorney(s)-in-Fact, with full power and authority for and on behalf of the company as surety, to execute and deliver and affix the seal of the company thereto (if a seal is required), bonds, undertakings, recognizances or other written obligations in the nature thereof, (other than bail bonds, bank depository bonds, mortgage deficiency bonds, mortgage guaranty bonds, guarantees of installment paper and note guaranty bonds, self-insurance workers compensation bonds guaranteeing payment of benefits, or black lung bonds), as follows:

ALL WRITTEN INSTRUMENTS

and to bind OLD REPUBLIC SURETY COMPANY thereby, and all of the acts of said Attorneys-in-Fact, pursuant to these presents, are ratified and confirmed. This appointment is made under and by authority of the board of directors at a special meeting held on February 18, 1982.

This Power of Attorney is signed and sealed by facsimile under and by the authority of the following resolutions adopted by the board of directors of the OLD REPUBLIC SURETY COMPANY on February 18, 1982.

RESOLVED that, the president, any vice-president or assistant vice president, in conjunction with the secretary or any assistant secretary, may appoint attorneys-in-fact or agents with authority as defined or limited in the instrument evidencing the appointment in each case, for and on behalf of the company to execute and deliver and affix the seal of the company to bonds, undertakings, recognizances, and suretyship obligations of all kinds; and said officers may remove any such attorney-in-fact or agent and revoke any Power of Attorney previously granted to such person.

RESOLVED FURTHER, that any bond, undertaking, recognizance, or suretyship obligation shall be valid and binding upon the Company

- (i) when signed by the president, any vice president or assistant vice president, and attested and sealed (if a seal be required) by any secretary or assistant secretary; or
- (ii) when signed by the president, any vice president or assistant vice president, secretary or assistant secretary, and countersigned and sealed (if a seal be required) by a duly authorized attorney-in-fact or agent; or
- (iii) when duly executed and sealed (if a seal be required) by one or more attorneys-in-fact or agents pursuant to and within the limits of the authority evidenced by the Power of Attorney issued by the company to such person or persons.

RESOLVED FURTHER that the signature of any authorized officer and the seal of the company may be affixed by facsimile to any Power of Attorney or certification thereof authorizing the execution and delivery of any bond, undertaking, recognizance, or other suretyship obligations of the company; and such signature and seal when so used shall have the same force and effect as though manually affixed.

IN WITNESS WHEREOF, OLD REPUBLIC SURETY COMPANY has caused these presents to be signed by its proper officer, and its corporate seal to be affixed this 24th day of February, 2023.

Karen J. Haffner
Assistant Secretary



OLD REPUBLIC SURETY COMPANY

Alan Pavlic
President

STATE OF WISCONSIN, COUNTY OF WAUKESHA - SS

On this 24th day of February, 2023, personally came before me, Alan Pavlic and Karen J Haffner, to me known to be the individuals and officers of the OLD REPUBLIC SURETY COMPANY who executed the above instrument, and they each acknowledged the execution of the same, and being by me duly sworn, did severally depose and say: that they are the said officers of the corporation aforesaid, and that the seal affixed to the above instrument is the seal of the corporation, and that said corporate seal and their signatures as such officers were duly affixed and subscribed to the said instrument by the authority of the board of directors of said corporation.



Kathryn R. Pearson
Notary Public

My Commission Expires: September 28, 2026

(Expiration of notary's commission does not invalidate this instrument)

CERTIFICATE

I, the undersigned, assistant secretary of the OLD REPUBLIC SURETY COMPANY, a Wisconsin corporation, CERTIFY that the foregoing and attached Power of Attorney remains in full force and has not been revoked; and furthermore, that the Resolutions of the board of directors set forth in the Power of Attorney, are now in force.

24-4544



Signed and sealed at the City of Brookfield, WI this 13th day of March, 2024.

Karen J. Haffner
Assistant Secretary

ORSC 22252 (3-05)

THE BREHMER AGENCY, INC.

SECTION H: AGREEMENT

THIS AGREEMENT made this 13th day of May in the year Two Thousand and Twenty-Four between C.P.R., INC. hereinafter called the Contractor, and the City of Madison, a Wisconsin municipal corporation, hereinafter called the City.

WHEREAS, the Common Council of the City of Madison ("Council") under the provisions of a resolution adopted on APRIL 16, 2024, and by virtue of authority vested in the Council, has awarded to the Contractor the work of performing certain public construction.

NOW, THEREFORE, the Contractor and the City, for the consideration hereinafter named, agree as follows:

1. **Scope of Work.** The Contractor shall, perform the construction, execution and completion of the following listed complete work or improvement in full compliance with the Plans, Specifications, Standard Specifications, Supplemental Specifications, Special Provisions and Agreement; perform all items of work covered or stipulated in the Proposal; perform all altered or extra work; and shall furnish, unless otherwise provided in the contract, all materials, implements, machinery, equipment, tools, supplies, transportation, and labor necessary to the prosecution and completion of the work or improvements:

ANNUAL CONSTRUCTION & RECONSTRUCTION OF CONCRETE SIDEWALK & INCIDENTAL CONCRETE CURB & GUTTER WORK ORDERED (DISTRICT 11) BY THE COMMON COUNCIL CONTRACT NO. 8753

2. **Completion Date/Contract Time.** Construction work must begin within seven (7) calendar days after the date appearing on mailed written notice to do so shall have been sent to the Contractor and shall be carried on at a rate so as to secure full completion SEE SPECIAL PROVISIONS, the rate of progress and the time of completion being essential conditions of this Agreement.
3. **Contract Price.** The City shall pay to the Contractor at the times, in the manner and on the conditions set forth in said specifications, the sum of ONE MILLION SEVEN HUNDRED SIXTY-ONE THOUSAND FOUR HUNDRED SIXTY-SEVEN AND NO/100 (\$1,761,467.00) Dollars being the amount bid by such Contractor and which was awarded as provided by law.
4. **A. Non-Discrimination.** During the term of this Agreement, the Contractor agrees not to discriminate against any employee or applicant because of race, religion, marital status, age, color, sex, disability, national origin or ancestry, income level or source of income, arrest record or conviction record, less than honorable discharge, physical appearance, sexual orientation, gender identity, political beliefs, or student status. The Contractor further agrees not to discriminate against any subcontractor or person who offers to subcontract on this contract because of race, religion, color, age, disability, sex, sexual orientation, gender identity or national origin.
B. Affirmative Action. The Contractor agrees that within thirty (30) days after the effective date of this agreement, the Contractor will provide to the City Affirmative Action Division certain workforce utilization statistics, using a form to be furnished by the City.

If the contract is still in effect, or if the City enters into a new agreement with the Contractor, within one year after the date on which the form was required to be provided, the Contractor will provide updated workforce information using a second form, also to be furnished by the City. The second form will be submitted to the City Affirmative Action Division no later than one year after the date on which the first form was required to be provided.

The Contractor further agrees that, for at least twelve (12) months after the effective date of this contract, it will notify the City Affirmative Action Division of each of its job openings at facilities in Dane County for which applicants not already employees of the Contractor are to be considered. The notice will include a job description, classification, qualifications and application procedures and deadlines, shall be provided to the City by the opening date of advertisement and with sufficient time for the City to notify candidates and make a timely referral. The Contractor agrees to interview and consider candidates referred by the Affirmative Action Division, or an organization designated by the Division, if the candidate meets the minimum qualification standards established by the Contractor, and if the referral is timely. A referral is timely if it is received by the Contractor on or before the date started in the notice.

Articles of Agreement Article I

The Contractor shall take affirmative action in accordance with the provisions of this contract to insure that applicants are employed, and that employees are treated during employment without regard to race, religion, color, age, marital status, disability, sex, sexual orientation, gender identity or national origin and that the employer shall provide harassment free work environment for the realization of the potential of each employee. Such action shall include, but not be limited to, the following: employment, upgrading, demotion or transfer, recruitment or recruitment advertising, layoff or termination, rates of pay or other forms of compensation and selection for training including apprenticeship insofar as it is within the control of the Contractor. The Contractor agrees to post in conspicuous places available to employees and applicants notices to be provided by the City setting out the provisions of the nondiscrimination clauses in this contract.

Article II

The Contractor shall in all solicitations or advertisements for employees placed by or on behalf of the Contractor state that all qualified or qualifiable applicants will be employed without regard to race, religion, color, age, marital status, disability, sex, sexual orientation, gender identity or national origin.

Article III

The Contractor shall send to each labor union or representative of workers with which it has a collective bargaining agreement or other contract or understanding a notice to be provided by the City advising the labor union or worker's representative of the Contractor's equal employment opportunity and affirmative action commitments. Such notices shall be posted in conspicuous places available to employees and applicants for employment.

Article V

The Contractor agrees that it will comply with all provisions of the Affirmative Action Ordinance of the City of Madison, including the contract compliance requirements. The Contractor agrees to submit the model affirmative action plan for public works contractors in a form approved by the Affirmative Action Division Manager.

Article VI

The Contractor will maintain records as required by Section 39.02(9)(f) of the Madison General Ordinances and will provide the City Affirmative Action Division with access to such records and to persons who have relevant and necessary information, as provided in Section 39.02(9)(f). The City agrees to keep all such records confidential, except to the extent that public inspection is required by law.

Article VII

In the event of the Contractor's or subcontractor's failure to comply with the Equal Employment Opportunity and Affirmative Action Provisions of this contract or Section 39.03 and 39.02 of the Madison General Ordinances, it is agreed that the City at its option may do any or all of the following:

1. Cancel, terminate or suspend this Contract in whole or in part.
2. Declare the Contractor ineligible for further City contracts until the Affirmative Action requirements are met.
3. Recover on behalf of the City from the prime Contractor 0.5 percent of the contract award price for each week that such party fails or refuses to comply, in the nature of liquidated damages, but not to exceed a total of five percent (5%) of the contract price, or ten thousand dollars (\$10,000), whichever is less. Under public works contracts, if a subcontractor is in noncompliance, the City may recover liquidated damages from the prime Contractor in the manner described above. The preceding sentence shall not be construed to prohibit a prime Contractor from recovering the amount of such damage from the non-complying subcontractor.

Article VIII

The Contractor shall include the above provisions of this contract in every subcontract so that such provisions will be binding upon each subcontractor. The Contractor shall take such action with respect to any subcontractor as necessary to enforce such provisions, including sanctions provided for noncompliance.

Article IX

The Contractor shall allow the maximum feasible opportunity to small business enterprises to compete for any subcontracts entered into pursuant to this contract. (In federally funded contracts the terms "DBE, MBE and WBE" shall be substituted for the term "small business" in this Article.)

5. **Substance Abuse Prevention Program Required.** Prior to commencing work on the Contract, the Contractor, and any Subcontractor, shall have in place a written program for the prevention of substance abuse among its employees as required under Wis. Stat. Sec. 103.503.
6. **Contractor Hiring Practices.**

Ban the Box - Arrest and Criminal Background Checks. (Sec. 39.08, MGO)

This provision applies to all prime contractors on contracts entered into on or after January 1, 2016, and all subcontractors who are required to meet prequalification requirements under MGO 33.07(7)(I), MGO as of the first time they seek or renew pre-qualification status on or after January 1, 2016. The City will monitor compliance of subcontractors through the pre-qualification process.

- a. **Definitions.** For purposes of this section, "Arrest and Conviction Record" includes, but is not limited to, information indicating that a person has been questioned, apprehended, taken into custody or detention, held for investigation, arrested, charged with, indicted or tried for any felony, misdemeanor or other offense pursuant to any law enforcement or military authority.

"Conviction record" includes, but is not limited to, information indicating that a person has been convicted of a felony, misdemeanor or other offense, placed on probation, fined, imprisoned or paroled pursuant to any law enforcement or military authority.

"Background Check" means the process of checking an applicant's arrest and conviction record, through any means.

b. Requirements. For the duration of this Contract, the Contractor shall:

1. Remove from all job application forms any questions, check boxes, or other inquiries regarding an applicant's arrest and conviction record, as defined herein.
2. Refrain from asking an applicant in any manner about their arrest or conviction record until after conditional offer of employment is made to the applicant in question.
3. Refrain from conducting a formal or informal background check or making any other inquiry using any privately or publicly available means of obtaining the arrest or conviction record of an applicant until after a conditional offer of employment is made to the applicant in question.
4. Make information about this ordinance available to applicants and existing employees, and post notices in prominent locations at the workplace with information about the ordinance and complaint procedure using language provided by the City.
5. Comply with all other provisions of Sec. 39.08, MGO.

c. Exemptions: This section shall not apply when:

1. Hiring for a position where certain convictions or violations are a bar to employment in that position under applicable law, or
2. Hiring a position for which information about criminal or arrest record, or a background check is required by law to be performed at a time or in a manner that would otherwise be prohibited by this ordinance, including a licensed trade or profession where the licensing authority explicitly authorizes or requires the inquiry in question.



To be exempt, Contractor has the burden of demonstrating that there is an applicable law or regulation that requires the hiring practice in question, if so, the contractor is exempt from all of the requirements of this ordinance for the position(s) in question.

7. **Choice of Law and Forum Selection.** This Contract shall be governed by and construed, interpreted and enforced in accordance with the laws of the State of Wisconsin. The parties agree, for any claim or suit or other dispute relating to this Contract that cannot be mutually resolved, the venue shall be a court of competent jurisdiction within the State of Wisconsin and the parties agree to submit themselves to the jurisdiction of said court, to the exclusion of any other judicial district that may have jurisdiction over such a dispute according to any law.
8. **Counterparts, Electronic Signature and Delivery.** This Contract may be signed in counterparts, each of which shall be taken together as a whole to comprise a single document. Signatures on this Contract may be exchanged between the parties by facsimile, electronic scanned copy (.pdf) or similar technology and shall be as valid as original; and this Contract may be converted into electronic format and signed or given effect with one or more electronic signature(s) if the electronic signature(s) meets all requirements of Wis. Stat. ch. 137 or other applicable Wisconsin or Federal law. Executed copies or counterparts of this Contract may be delivered by facsimile or email and upon receipt will be deemed original and binding upon the parties hereto, whether or not a hard copy is also delivered. Copies of this Contract, fully executed, shall be as valid as an original.



**ANNUAL CONSTRUCTION & RECONSTRUCTION OF CONCRETE SIDEWALK &
INCIDENTAL CONCRETE CURB & GUTTER WORK ORDERED (DISTRICT 11) BY
THE COMMON COUNCIL
CONTRACT NO. 8753**

IN WITNESS WHEREOF, the Contractor has hereunto set his/her hand and seal and the City has caused this contract to be executed by its Mayor and City Clerk on the dates written below.

Countersigned:

| | |
|---|--------|
|  | 5/2/24 |
| Witness | Date |
|  | 5/2/24 |
| Witness | Date |

C.P.R., INC.

| | |
|--|--------|
| Company Name | |
|  | 5/2/24 |
| President | Date |
|  | 5/2/24 |
| Secretary | Date |

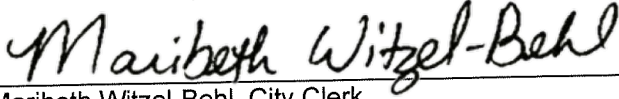
CITY OF MADISON



Satya Rhodes-Conway, Mayor

05/13/2024

Date



Maribeth Witzel-Behl, City Clerk

5/9/2024

Date

Provisions have been made to pay the liability that will accrue under this contract.



David P. Schmiedicke, Finance Director

5/13/2024

Date

Approved as to form:



Michael Haas, City Attorney

5/13/2024

Date

Execution of this Agreement by City was authorized by Resolution Enactment No. RES - 24-00249, ID No. 82678, adopted by the Common Council of the City of Madison on April 18, 2024.

SECTION I: PAYMENT AND PERFORMANCE BOND

LET ALL KNOW BY THESE DOCUMENTS PRESENTED, that we C.P.R., INC. as principal, and Old Republic Surety Company Company of Brookfield, Wisconsin as surety, are held and firmly bound unto the City of Madison, Wisconsin, in the sum of **ONE MILLION SEVEN HUNDRED SIXTY-ONE THOUSAND FOUR HUNDRED SIXTY-SEVEN AND NO/100 (\$1,761,467.00)** Dollars, lawful money of the United States, for the payment of which sum to the City of Madison, we hereby bind ourselves and our respective executors and administrators firmly by these presents.

The condition of this Bond is such that if the above bounden shall on his/her part fully and faithfully perform all of the terms of the Contract entered into between him/herself and the City of Madison for the construction of:

**ANNUAL CONSTRUCTION & RECONSTRUCTION OF CONCRETE SIDEWALK & INCIDENTAL CONCRETE CURB & GUTTER WORK ORDERED (DISTRICT 11) BY THE COMMON COUNCIL
CONTRACT NO. 8753**

in Madison, Wisconsin, and shall pay all claims for labor performed and material furnished in the prosecution of said work, and save the City harmless from all claims for damages because of negligence in the prosecution of said work, and shall save harmless the said City from all claims for compensation (under Chapter 102, Wisconsin Statutes) of employees and employees of subcontractor, then this Bond is to be void, otherwise of full force, virtue and effect.

Signed and sealed this 17th day of April, 2024

Countersigned:

Witness

Secretary

C.P.R., INC. P.O. Box 1177, Brookfield, WI 53008-1177

Company Name (Principal)

President, Thomas P. Bonness Jr.

No Seal

Old Republic Surety Company
18500 W. Corporate Drive, Suite 170, Brookfield, WI 53045

Surety

Salary Employee

Commission

Seal

By

Attorney-in-Fact, Jason A. Braatz



This certifies that I have been duly licensed as an agent for the above company in Wisconsin under National Producer Number 8449256 for the year 2024, and appointed as attorney-in-fact with authority to execute this payment and performance bond which power of attorney has not been revoked.

April 17, 2024

Date

Agent Signature Jason A. Braatz, Attorney-in-Fact

The foregoing Bond has been approved as to form:

5/13/2024

Date

Michael Haas

City Attorney



OLD REPUBLIC SURETY COMPANY

POWER OF ATTORNEY

KNOW ALL MEN BY THESE PRESENTS: That OLD REPUBLIC SURETY COMPANY, a Wisconsin stock insurance corporation, does make, constitute and appoint: RANDY L. BREHMER, CYNTHIA J BREHMER, TERENCE R. GESZVAIN, JASON A. BRAATZ, MELISSA BABIAK, CHRIS BREHMER, LINDA MENGEL of BUTLER, WI

its true and lawful Attorney(s)-in-Fact, with full power and authority for and on behalf of the company as surety, to execute and deliver and affix the seal of the company thereto (if a seal is required), bonds, undertakings, recognizances or other written obligations in the nature thereof, (other than bail bonds, bank depository bonds, mortgage deficiency bonds, mortgage guaranty bonds, guarantees of installment paper and note guaranty bonds, self-insurance workers compensation bonds guaranteeing payment of benefits, or black lung bonds), as follows:

ALL WRITTEN INSTRUMENTS

and to bind OLD REPUBLIC SURETY COMPANY thereby, and all of the acts of said Attorneys-in-Fact, pursuant to these presents, are ratified and confirmed. This appointment is made under and by authority of the board of directors at a special meeting held on February 18, 1982.

This Power of Attorney is signed and sealed by facsimile under and by the authority of the following resolutions adopted by the board of directors of the OLD REPUBLIC SURETY COMPANY on February 18, 1982.

RESOLVED that, the president, any vice-president or assistant vice president, in conjunction with the secretary or any assistant secretary, may appoint attorneys-in-fact or agents with authority as defined or limited in the instrument evidencing the appointment in each case, for and on behalf of the company to execute and deliver and affix the seal of the company to bonds, undertakings, recognizances, and suretyship obligations of all kinds; and said officers may remove any such attorney-in-fact or agent and revoke any Power of Attorney previously granted to such person.

RESOLVED FURTHER, that any bond, undertaking, recognizance, or suretyship obligation shall be valid and binding upon the Company

- (i) when signed by the president, any vice president or assistant vice president, and attested and sealed (if a seal be required) by any secretary or assistant secretary; or
- (ii) when signed by the president, any vice president or assistant vice president, secretary or assistant secretary, and countersigned and sealed (if a seal be required) by a duly authorized attorney-in-fact or agent; or
- (iii) when duly executed and sealed (if a seal be required) by one or more attorneys-in-fact or agents pursuant to and within the limits of the authority evidenced by the Power of Attorney issued by the company to such person or persons.

RESOLVED FURTHER that the signature of any authorized officer and the seal of the company may be affixed by facsimile to any Power of Attorney or certification thereof authorizing the execution and delivery of any bond, undertaking, recognizance, or other suretyship obligations of the company; and such signature and seal when so used shall have the same force and effect as though manually affixed.

IN WITNESS WHEREOF, OLD REPUBLIC SURETY COMPANY has caused these presents to be signed by its proper officer, and its corporate seal to be affixed this 24th day of February, 2023.

OLD REPUBLIC SURETY COMPANY

Karen J. Haffner
Assistant Secretary



Alan Pavlic
President

STATE OF WISCONSIN, COUNTY OF WAUKESHA - SS

On this 24th day of February, 2023, personally came before me, Alan Pavlic and Karen J Haffner, to me known to be the individuals and officers of the OLD REPUBLIC SURETY COMPANY who executed the above instrument, and they each acknowledged the execution of the same, and being by me duly sworn, did severally depose and say: that they are the said officers of the corporation aforesaid, and that the seal affixed to the above instrument is the seal of the corporation, and that said corporate seal and their signatures as such officers were duly affixed and subscribed to the said instrument by the authority of the board of directors of said corporation.



Kathryn R. Pearson
Notary Public

My Commission Expires: September 28, 2026

(Expiration of notary's commission does not invalidate this instrument)

CERTIFICATE

I, the undersigned, assistant secretary of the OLD REPUBLIC SURETY COMPANY, a Wisconsin corporation, CERTIFY that the foregoing and attached Power of Attorney remains in full force and has not been revoked; and furthermore, that the Resolutions of the board of directors set forth in the Power of Attorney, are now in force.

24-4544



Signed and sealed at the City of Brookfield, WI this 17th day of April, 2024.

Karen J. Haffner
Assistant Secretary

ORSC 22262 (3-06)

THE BREHMER AGENCY, INC.